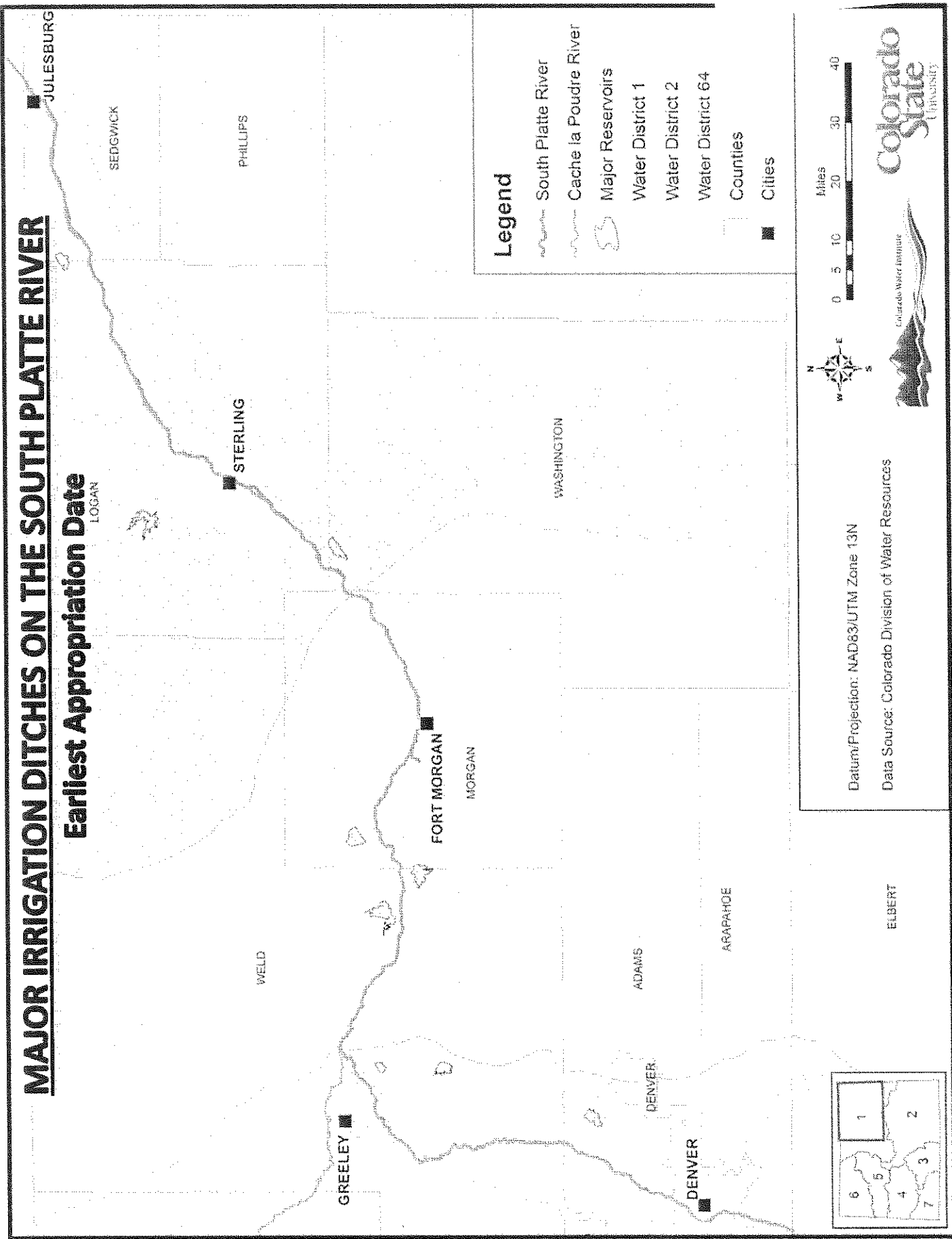


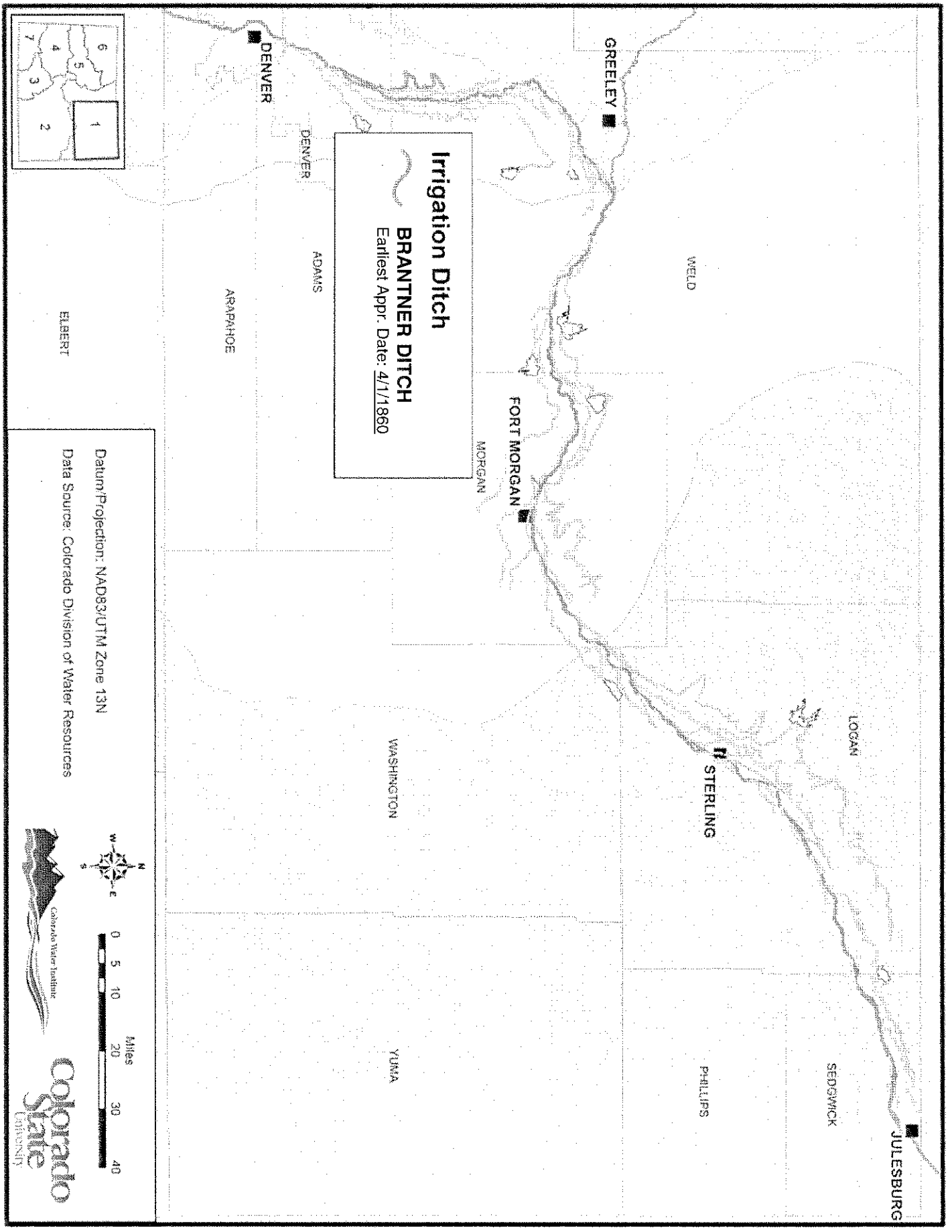
M

# MAJOR IRRIGATION DITCHES ON THE SOUTH PLATTE RIVER

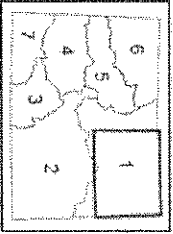
## Earliest Appropriation Date



M



**Irrigation Ditch**  
**BRANTNER DITCH**  
 Earliest Appr. Date: 4/1/1860

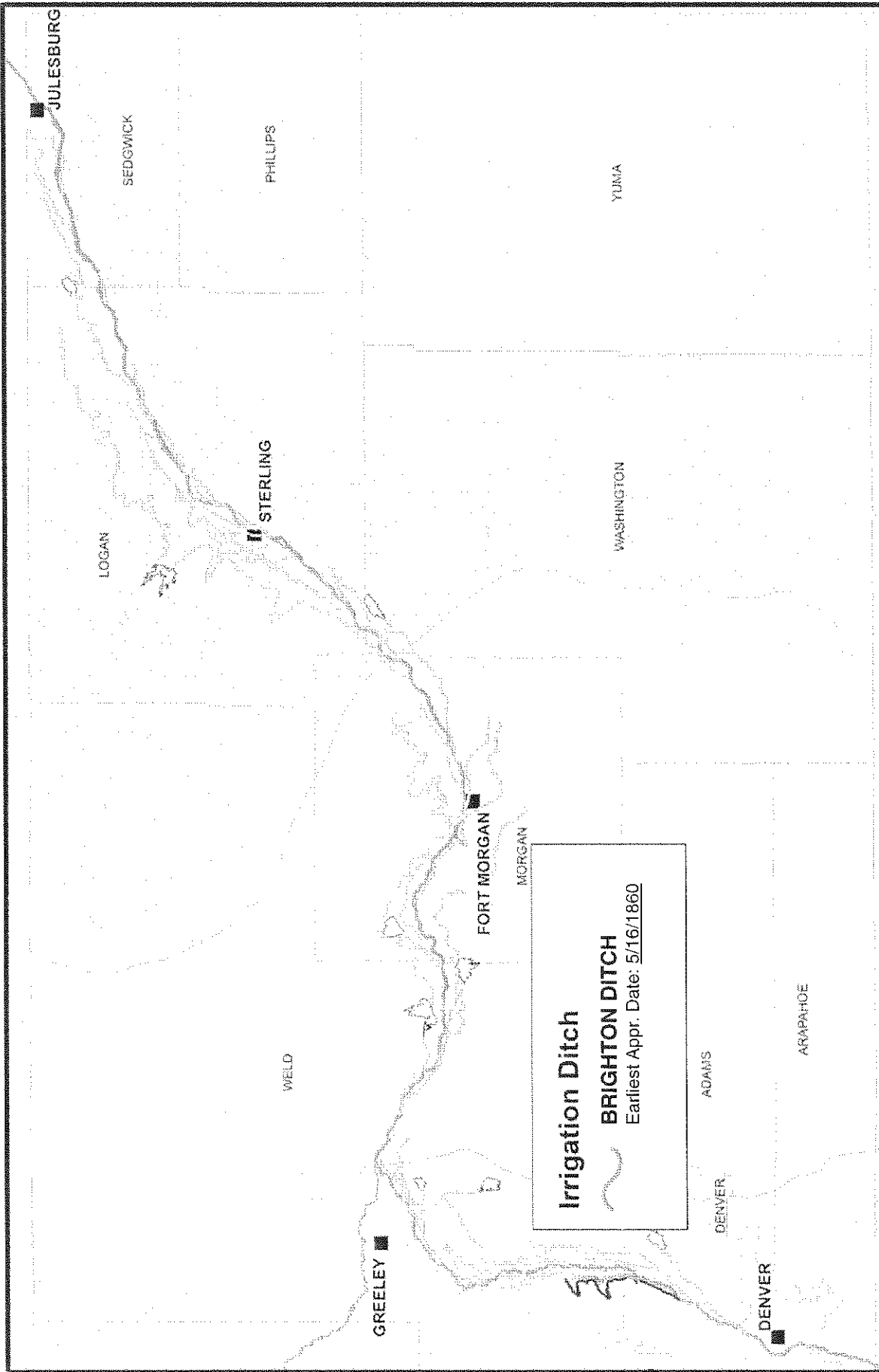


ELBERT

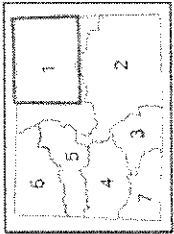
Datum/Projection: NAD83/UTM Zone 13N  
 Data Source: Colorado Division of Water Resources



**Colorado**  
 State  
 DIVISION OF WATER RESOURCES



**Irrigation Ditch**  
**BRIGHTON DITCH**  
 Earliest Appr. Date: 5/16/1860

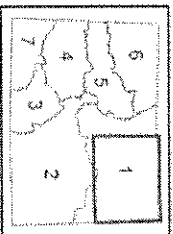


Colorado  
State  
UNIVERSITY



Datum/Projection: NAD83/UTM Zone 13N  
 Data Source: Colorado Division of Water Resources

**Irrigation Ditch**  
**GARDENERS DITCH**  
Earliest Appr. Date: 5/1/1861

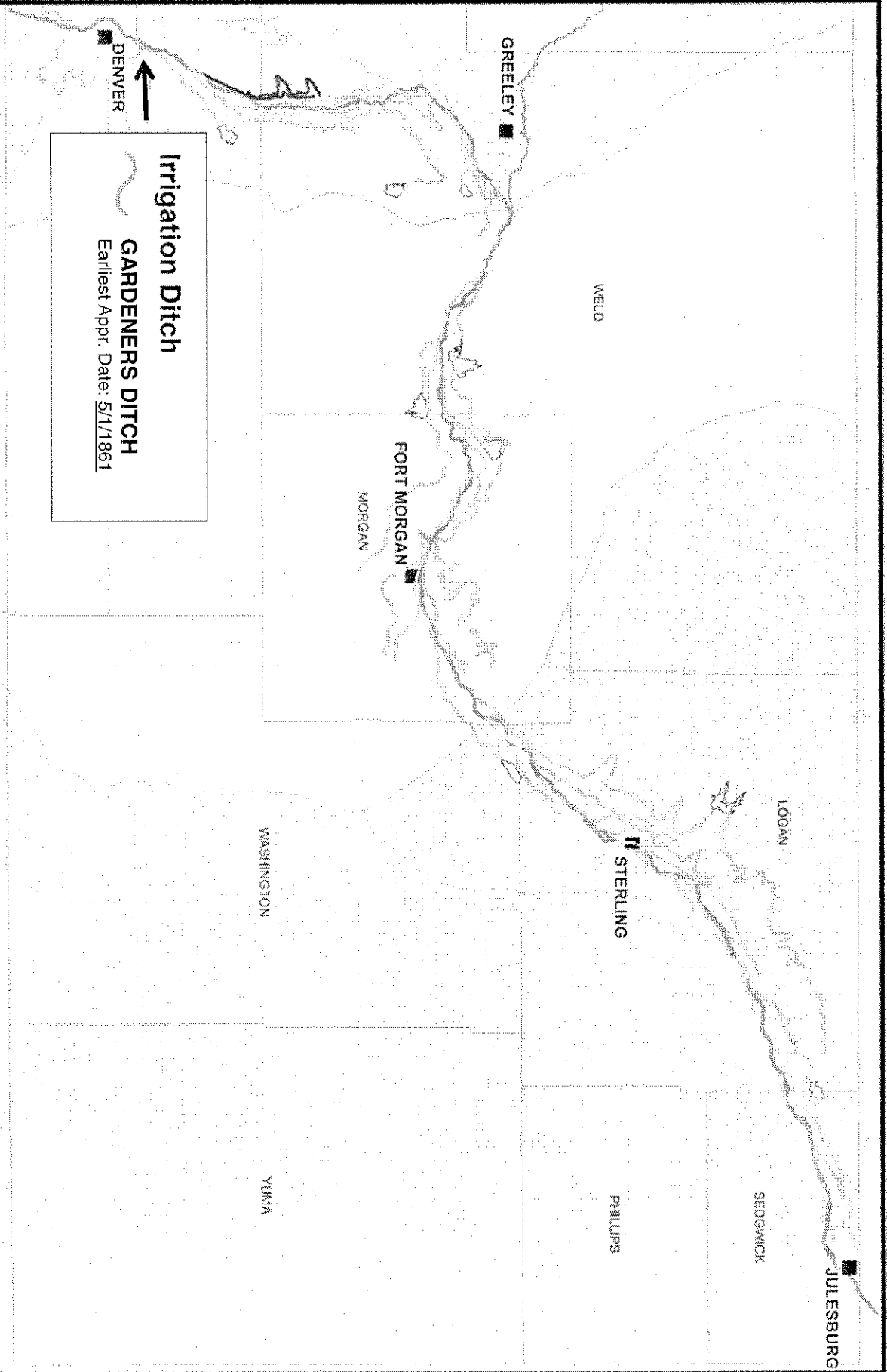


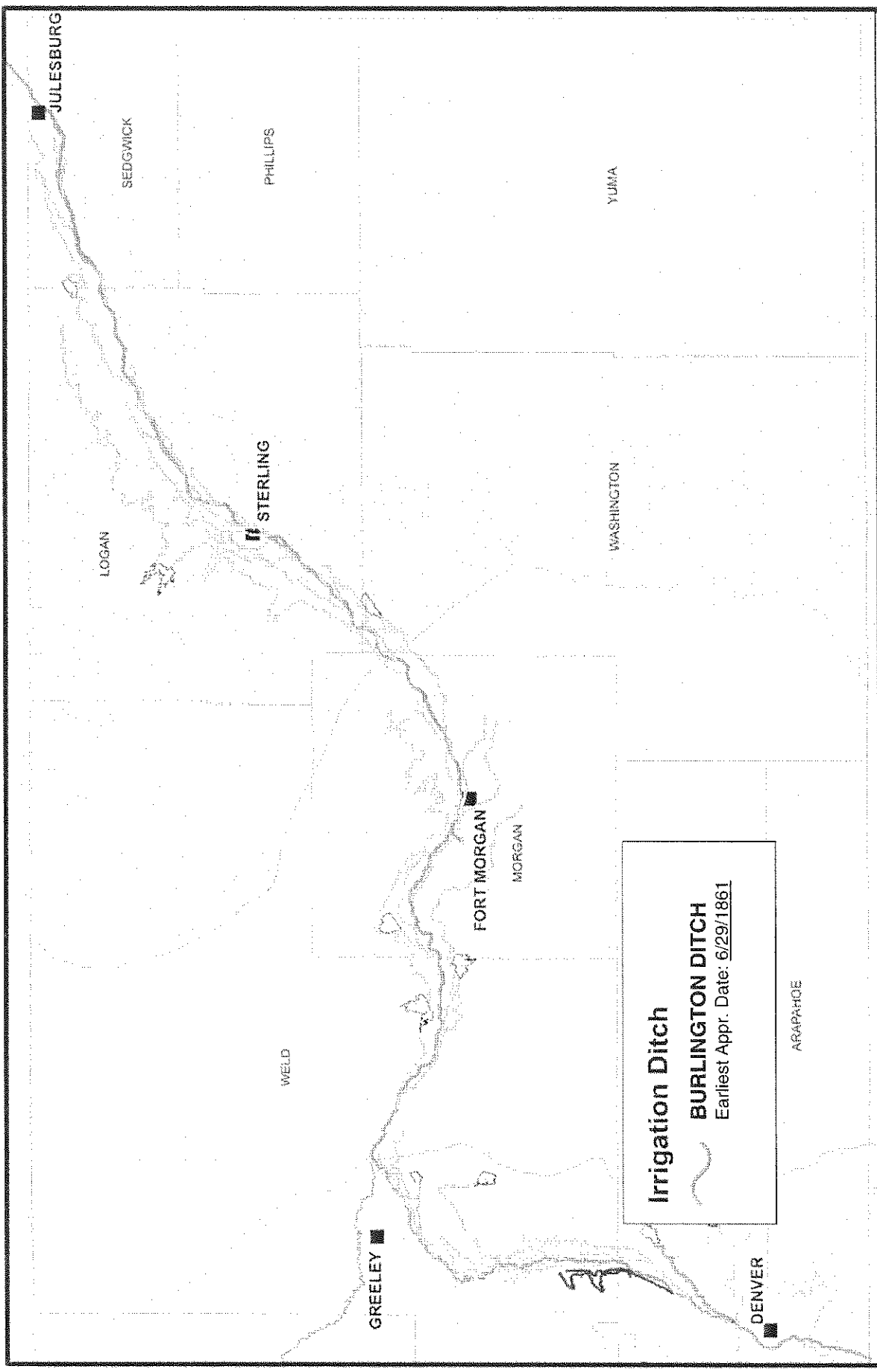
ELBERT

Datum/Projection: NAD83/UTM Zone 13N  
Data Source: Colorado Division of Water Resources

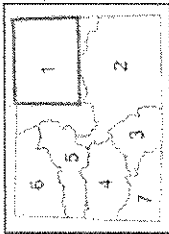


**Colorado**  
State  
Landscape





**Irrigation Ditch**  
**BURLINGTON DITCH**  
 Earliest Appr. Date: 6/29/1861



Datum/Projection: NAD83/UTM Zone 13N

Data Source: Colorado Division of Water Resources

ELBERT

ARAPAHOE

WASHINGTON

YUMA

MORGAN

FORT MORGAN

WELD

STERLING

PHILLIPS

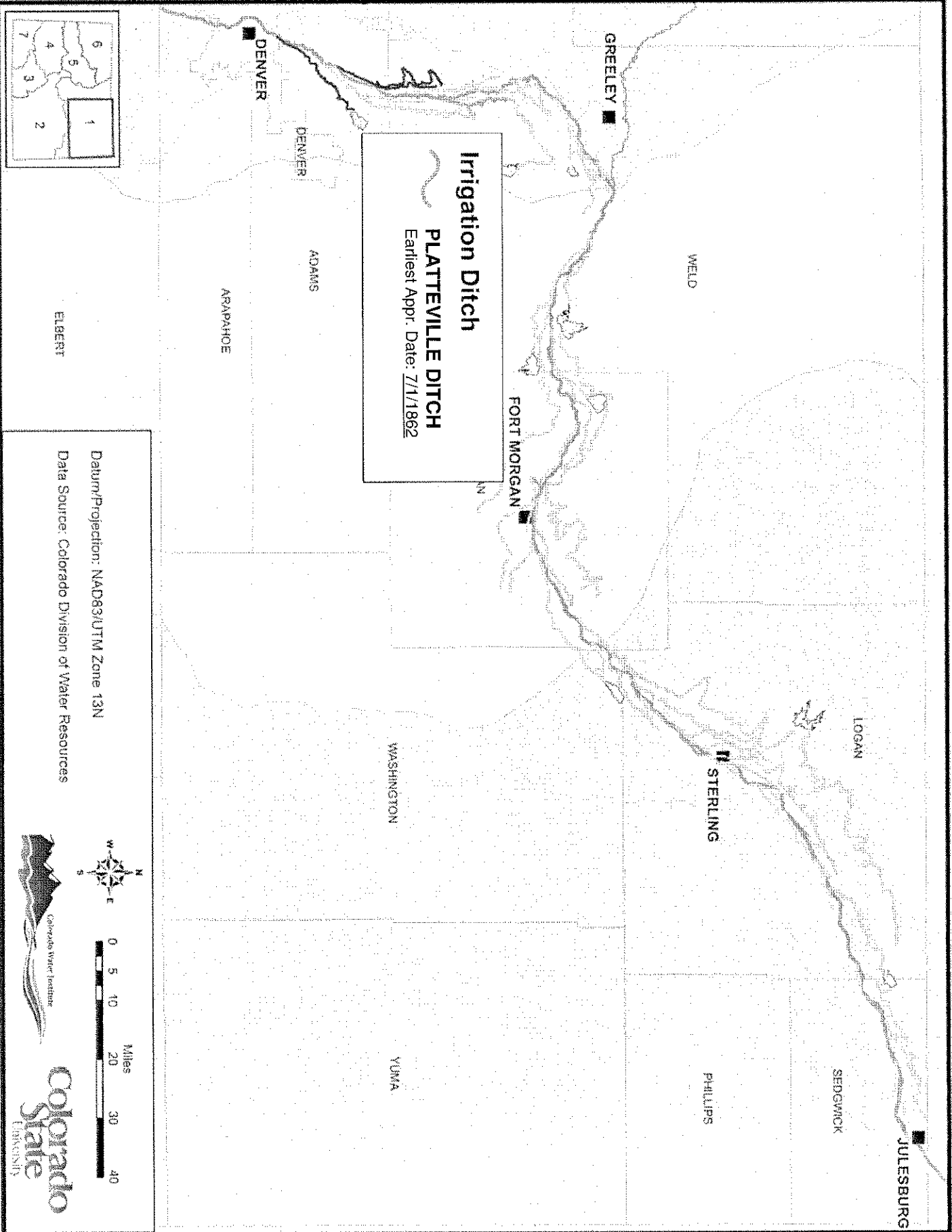
LOGAN

SEDGWICK

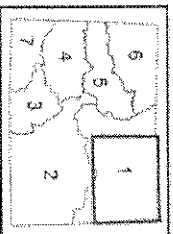
JULESBURG

GREELEY

DENVER



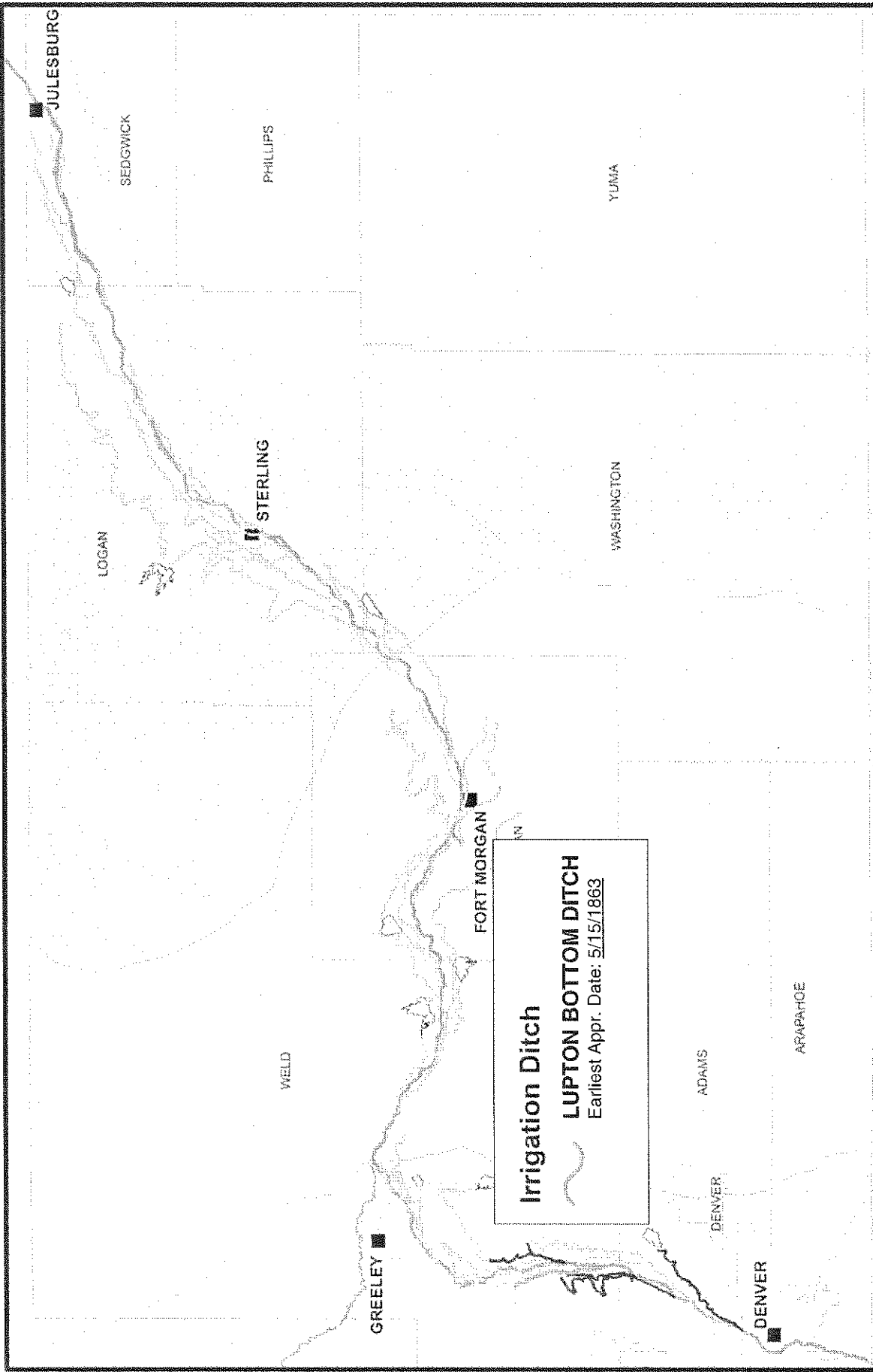
**Irrigation Ditch**  
**PLATTEVILLE DITCH**  
Earliest Appr. Date: 7/1/1862



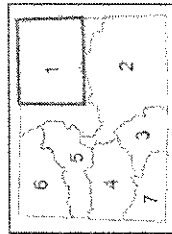
Datum/Projection: NAD83/UTM Zone 13N  
Data Source: Colorado Division of Water Resources



**Colorado**  
State  
Institute

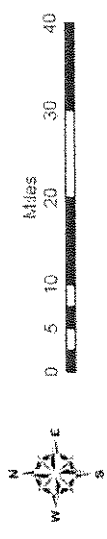


**Irrigation Ditch**  
**LUPTON BOTTOM DITCH**  
 Earliest Appr. Date: 5/15/1863



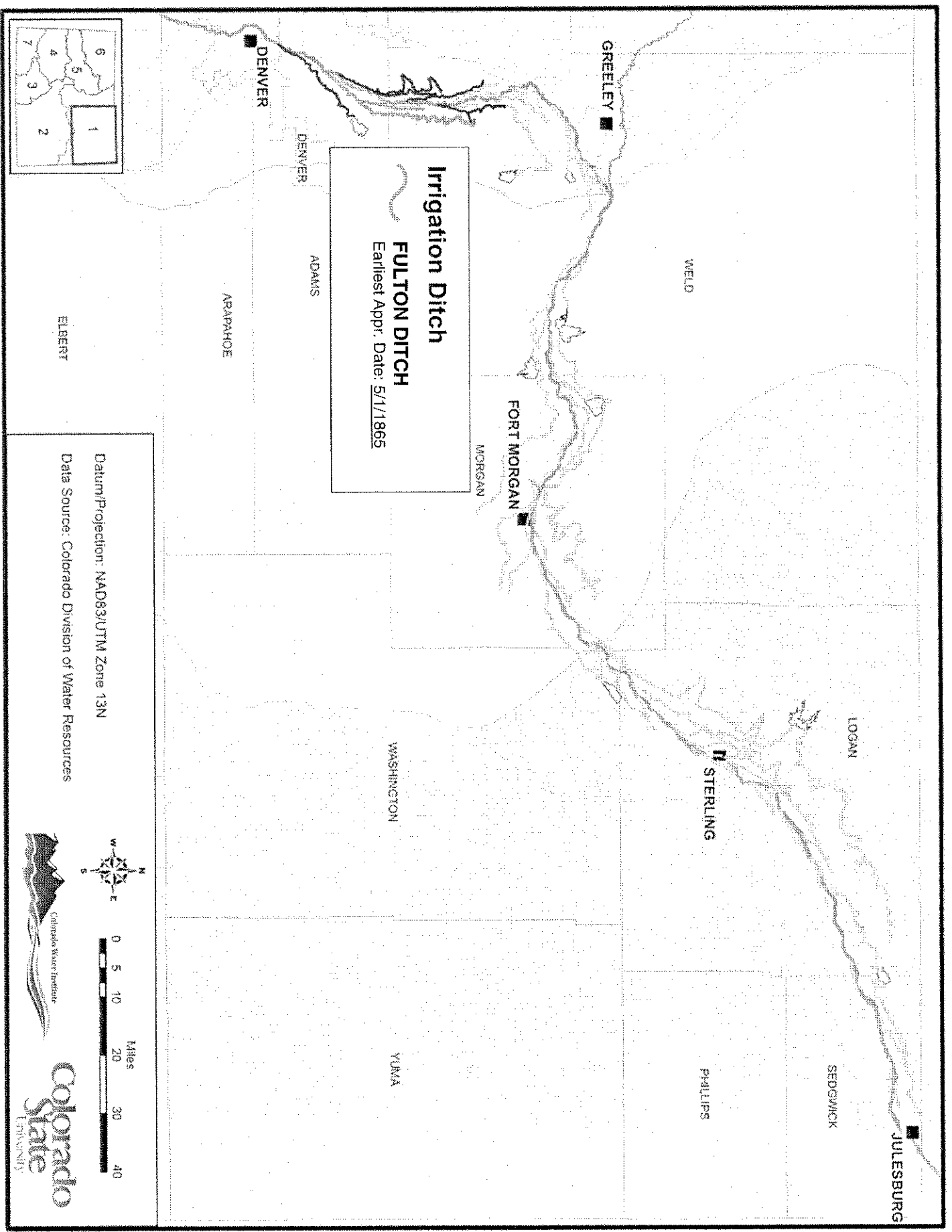
Datum/Projection: NAD83/UTM Zone 13N

Data Source: Colorado Division of Water Resources

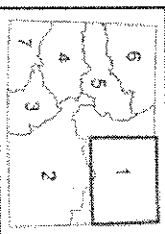


**Colorado State**  
 UNIVERSITY





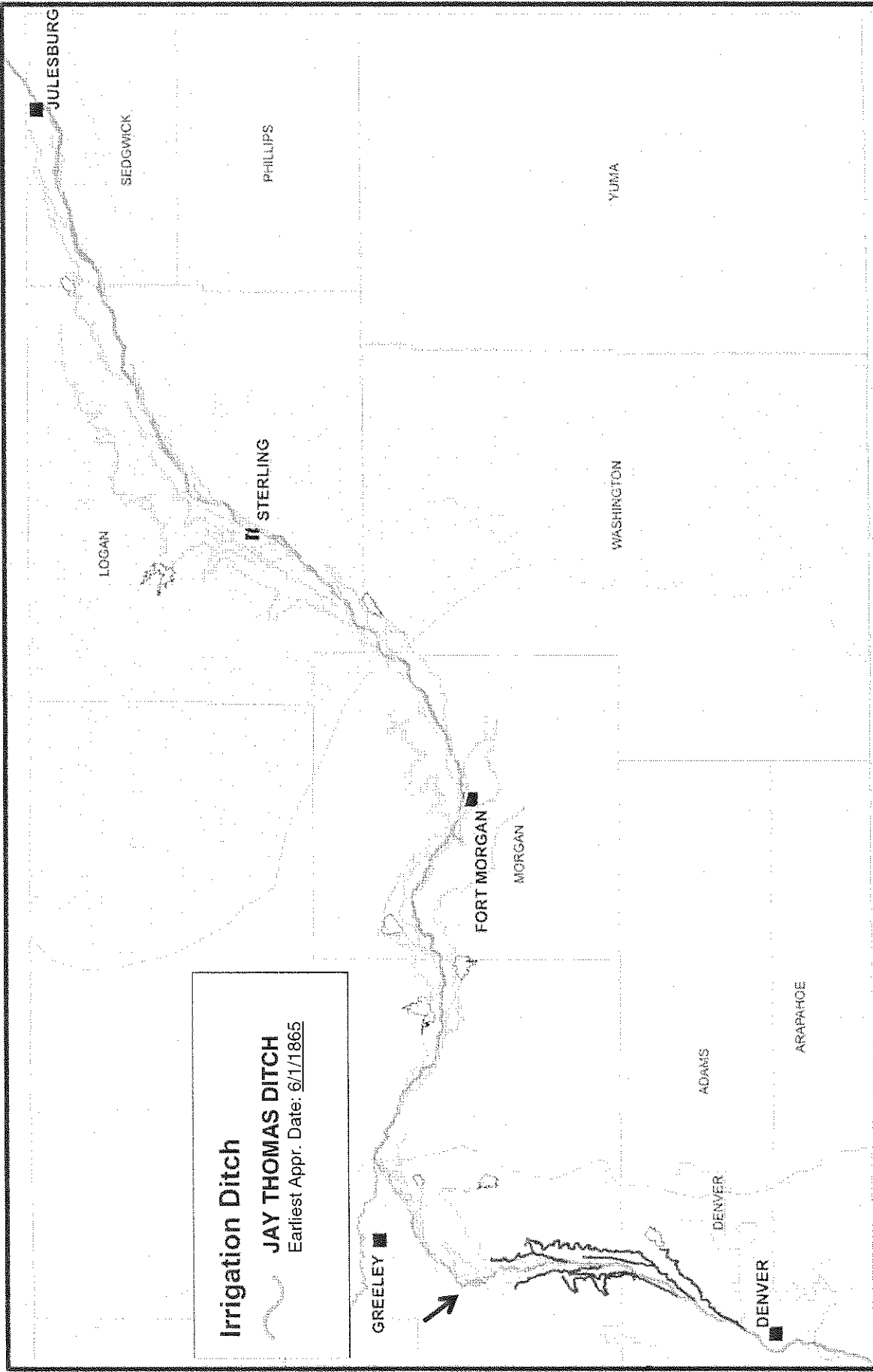
**Irrigation Ditch**  
**FULTON DITCH**  
Earliest Appr. Date: 5/1/1865



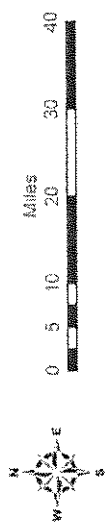
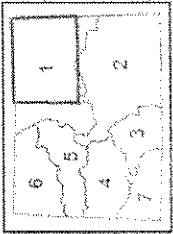
Datum/Projection: NAD83UTM Zone 13N  
Data Source: Colorado Division of Water Resources



**Colorado State University**



**Irrigation Ditch**  
**JAY THOMAS DITCH**  
 Earliest Appr. Date: 6/1/1865

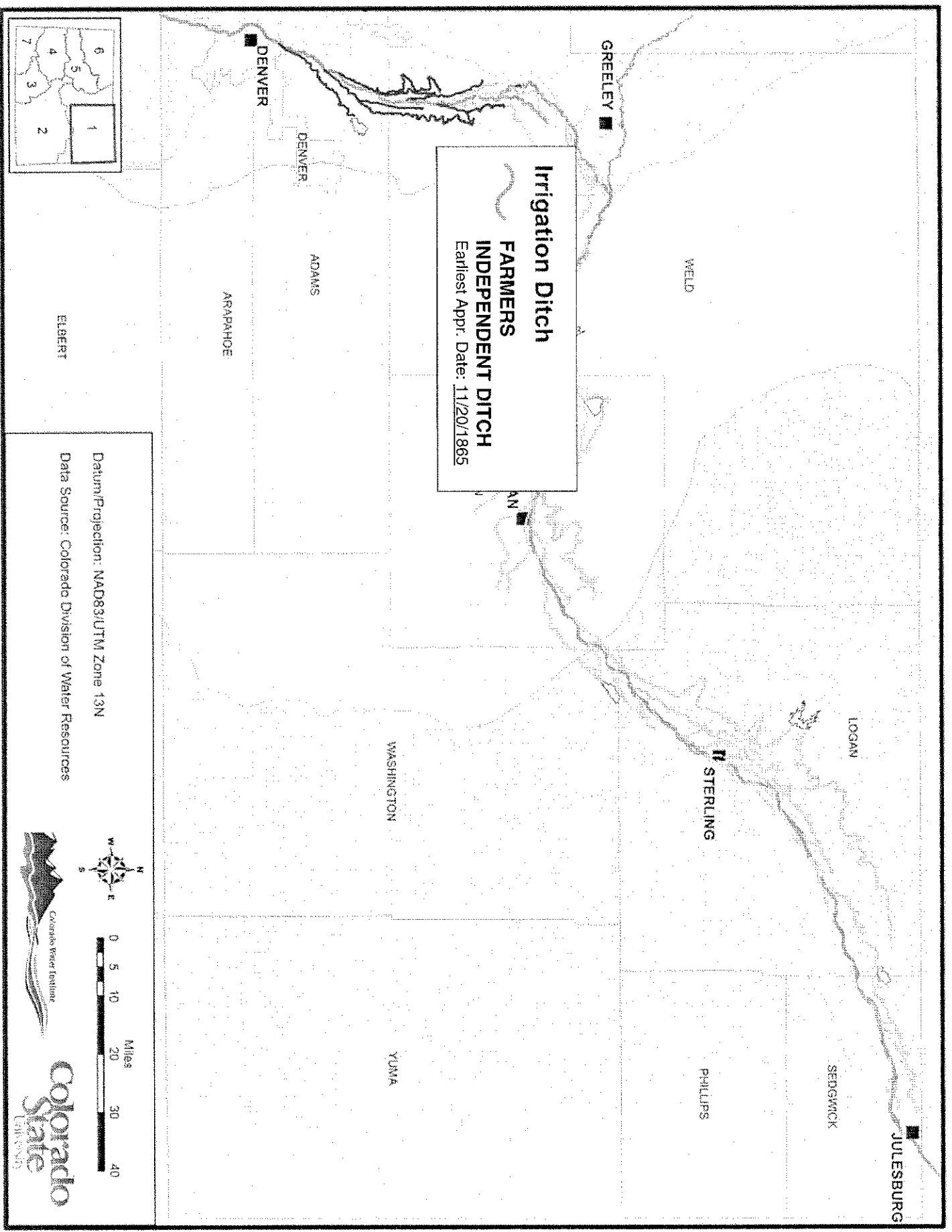


Colorado State  
 UNIVERSITY

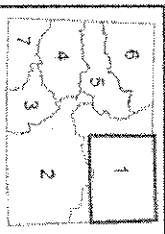


Datum/Projection: NAD83/UTM Zone 13N  
 Data Source: Colorado Division of Water Resources

ELBERT



**Irrigation Ditch**  
**FARMERS**  
**INDEPENDENT DITCH**  
 Earliest Appr. Date: 11/20/1865

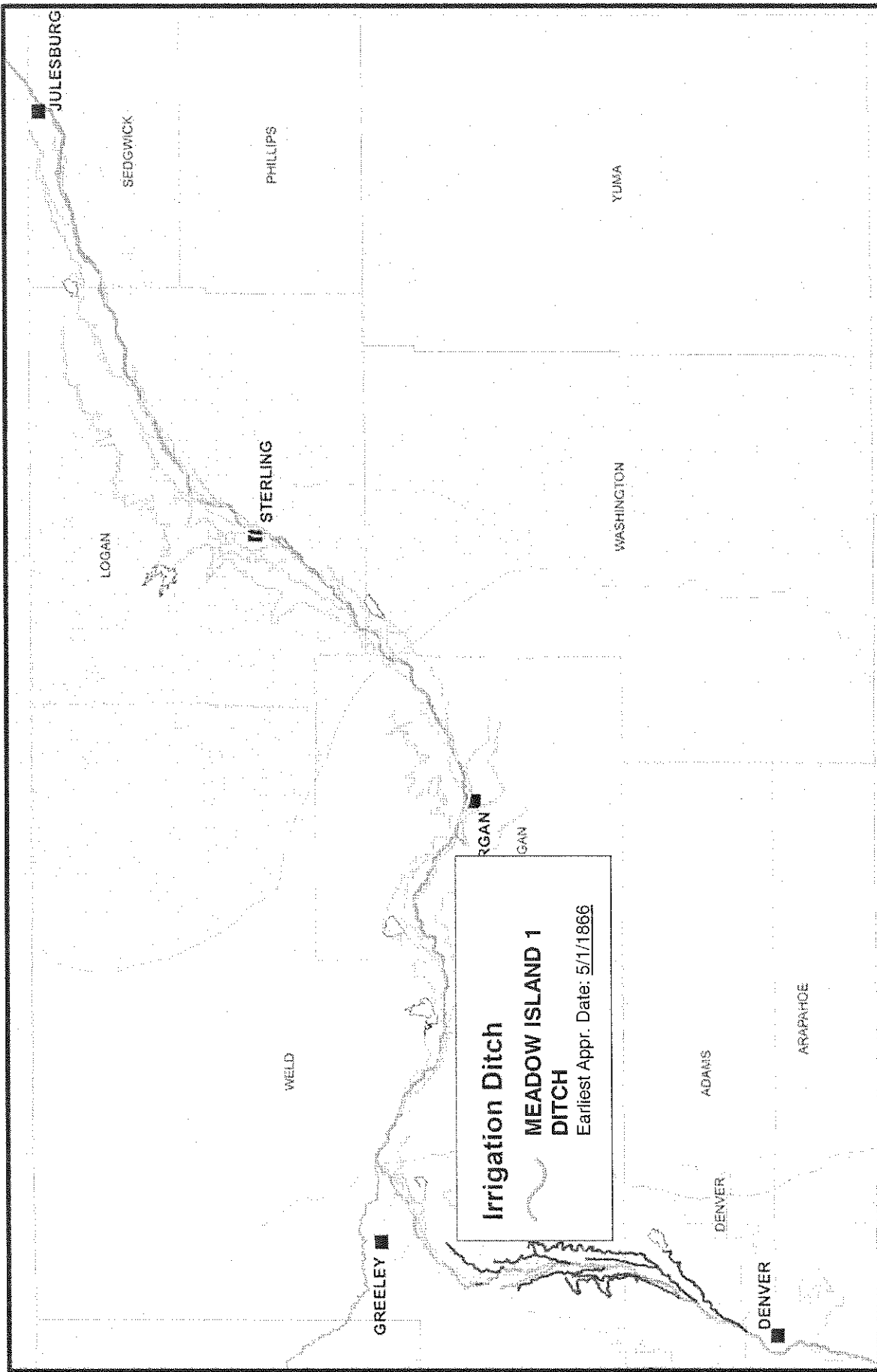


ELBERT

Datum/Projection: NAD83/UTM Zone 13N  
 Data Source: Colorado Division of Water Resources

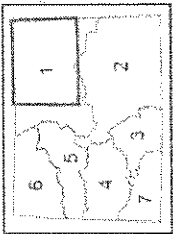


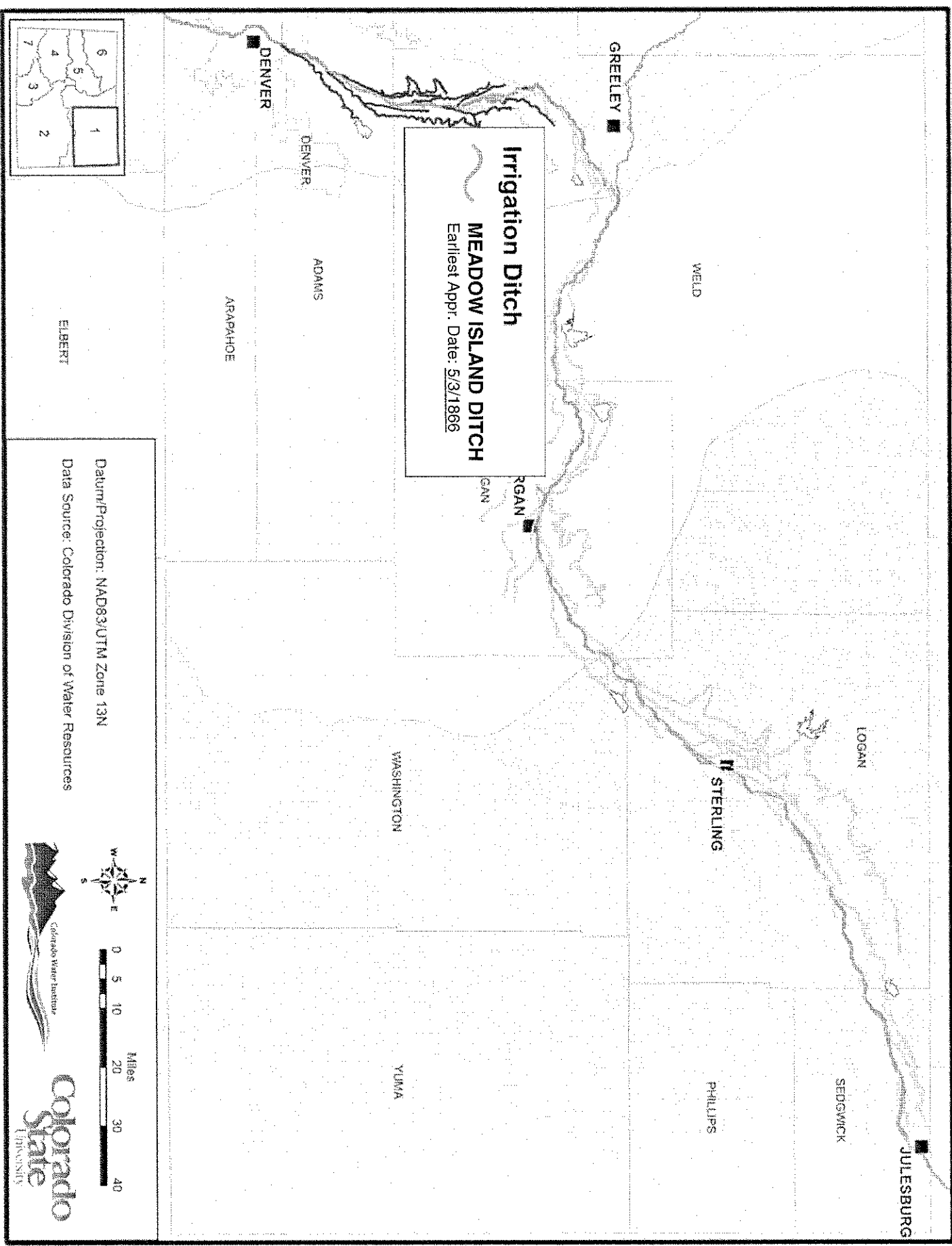
**Colorado**  
**State**  
 1876-2025



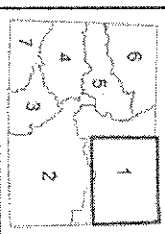
**Irrigation Ditch**  
**MEADOW ISLAND 1**  
**DITCH**  
 Earliest Appr. Date: 5/1/1866

Datum/Projection: NAD83/UTM Zone 13N  
 Data Source: Colorado Division of Water Resources





**Irrigation Ditch**  
**MEADOW ISLAND DITCH**  
Earliest Appr. Date: 5/3/1866

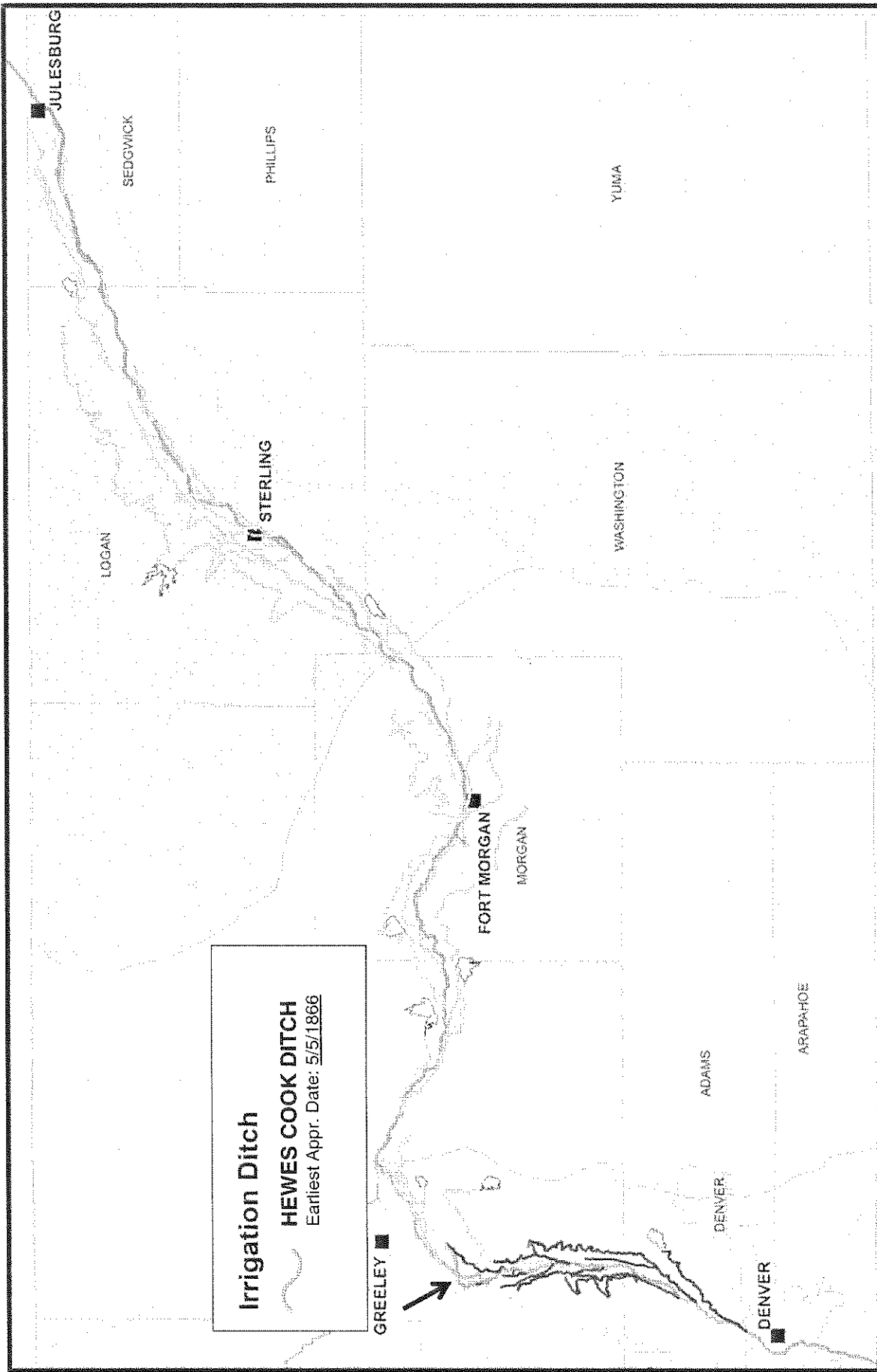


ELBERT

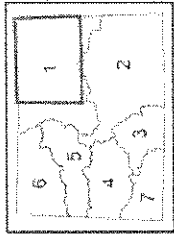
Datum/Projection: NAD83/UTM Zone 13N  
Data Source: Colorado Division of Water Resources



**Colorado State University**

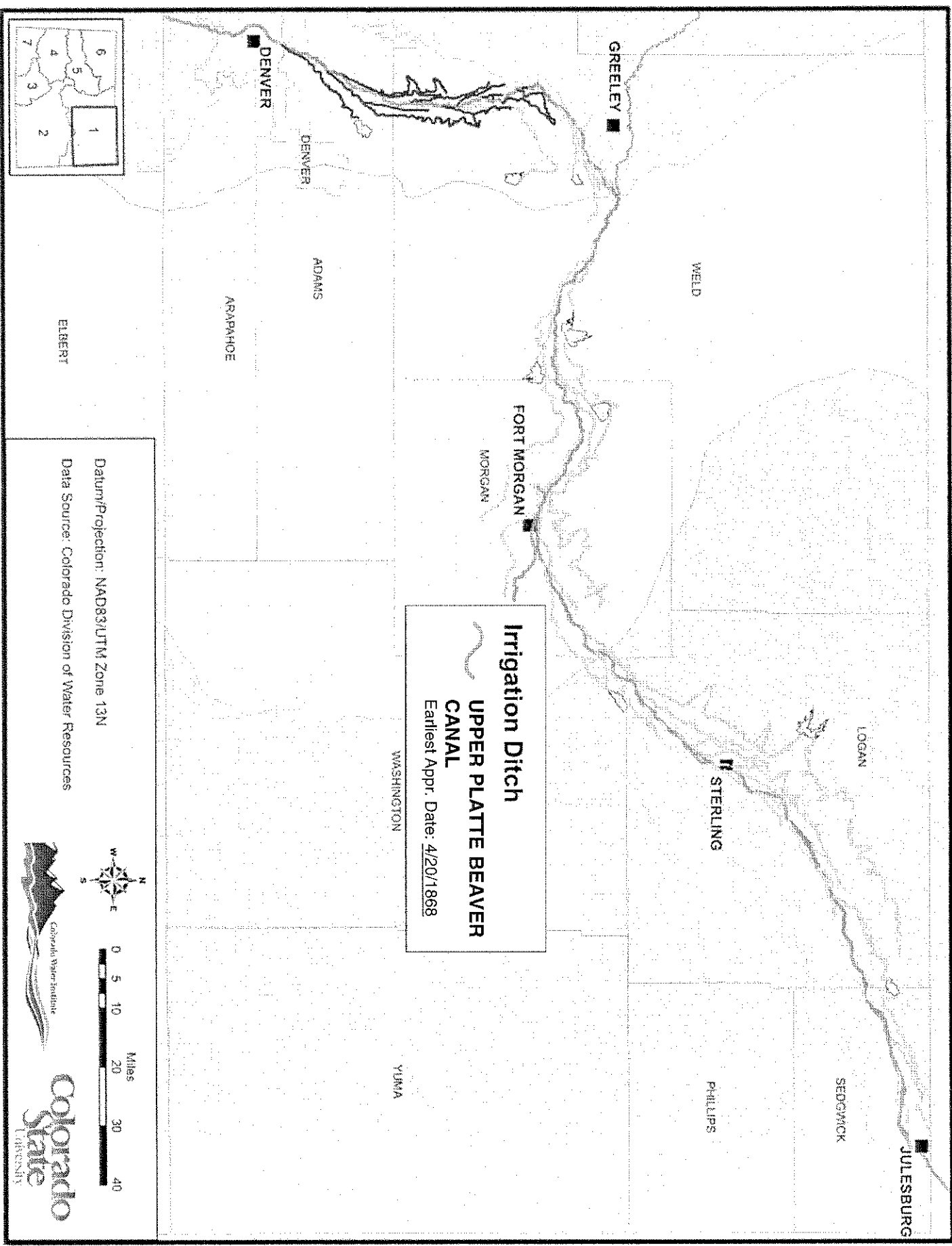


**Irrigation Ditch**  
**HEWES COOK DITCH**  
 Earliest Appr. Date: 5/5/1866



Datum/Projection: NAD83/UTM Zone 13N

Data Source: Colorado Division of Water Resources

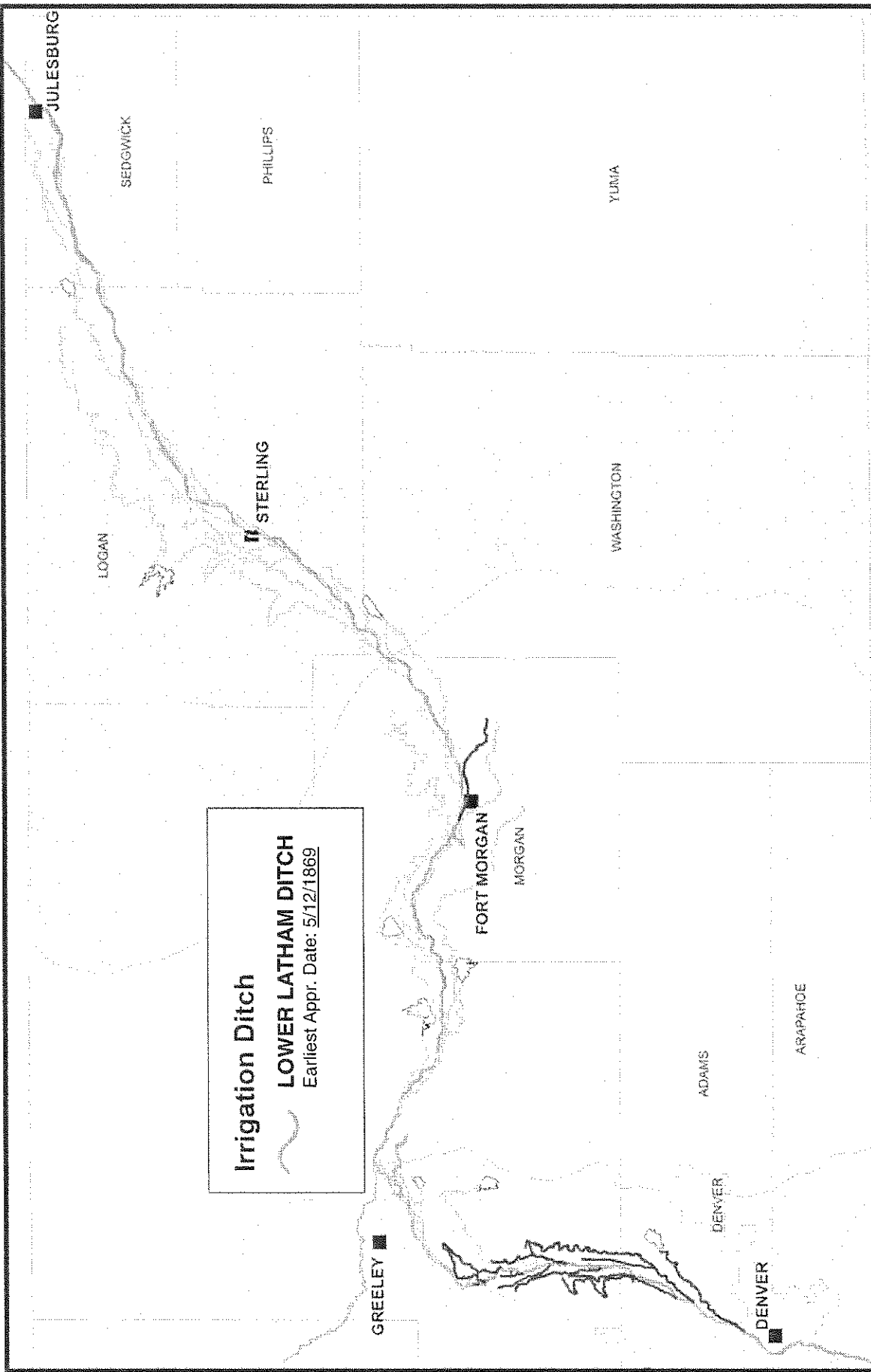


**Irrigation Ditch**  
**UPPER PLATTE BEAVER**  
**CANAL**  
Earliest Appr. Date: 4/20/1868

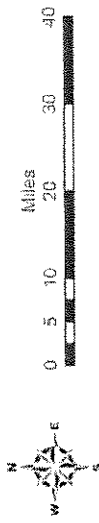
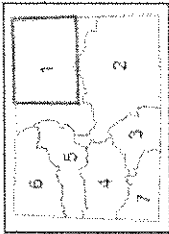
Datum/Projection: NAD83/UTM Zone 13N  
Data Source: Colorado Division of Water Resources



**Colorado**  
**State**  
LIBRARIAN



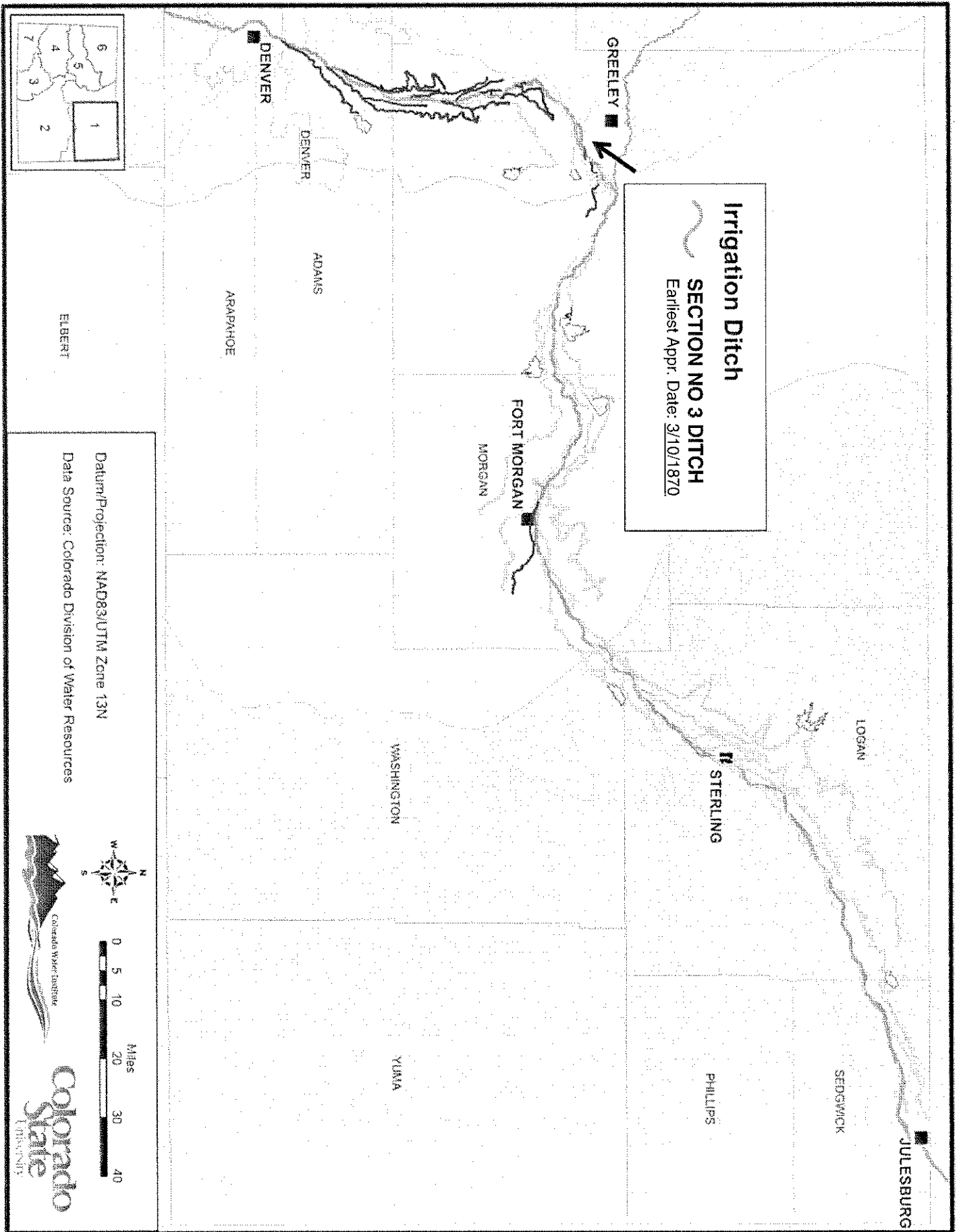
**Irrigation Ditch**  
**LOWER LATHAM DITCH**  
 Earliest Appr. Date: 5/12/1869



Datum/Projection: NAD83/UTM Zone 13N  
 Data Source: Colorado Division of Water Resources



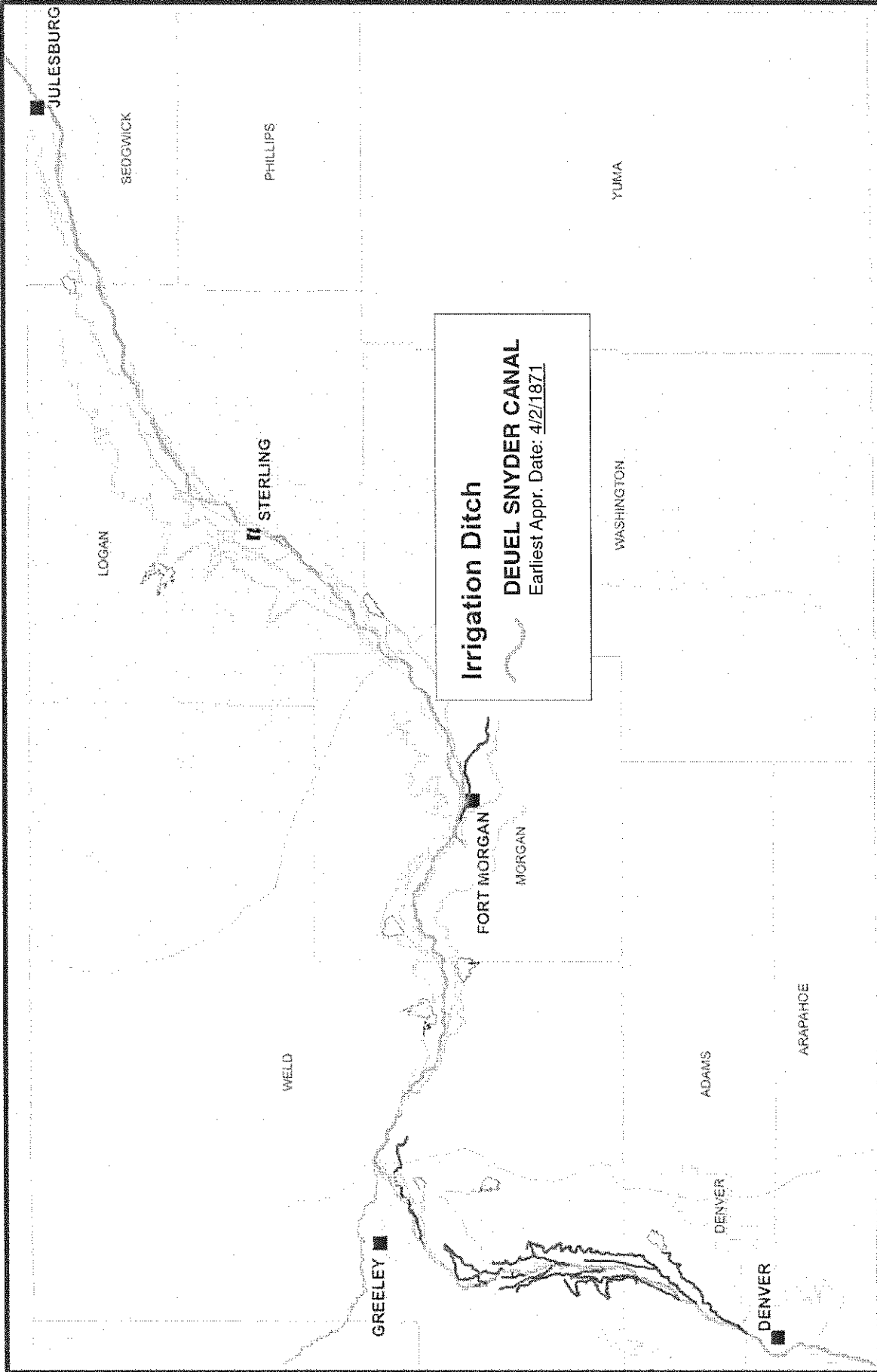
ELBERT




**Irrigation Ditch**  
**SECTION NO 3 DITCH**  
 Earliest Appr. Date: 3/10/1870

Datum/Projection: NAD83/UTM Zone 13N  
 Data Source: Colorado Division of Water Resources



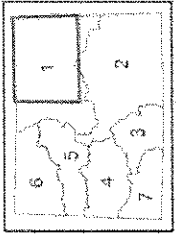


**Irrigation Ditch**  
**DEUEL SNYDER CANAL**  
 Earliest Appr. Date: 4/2/1871

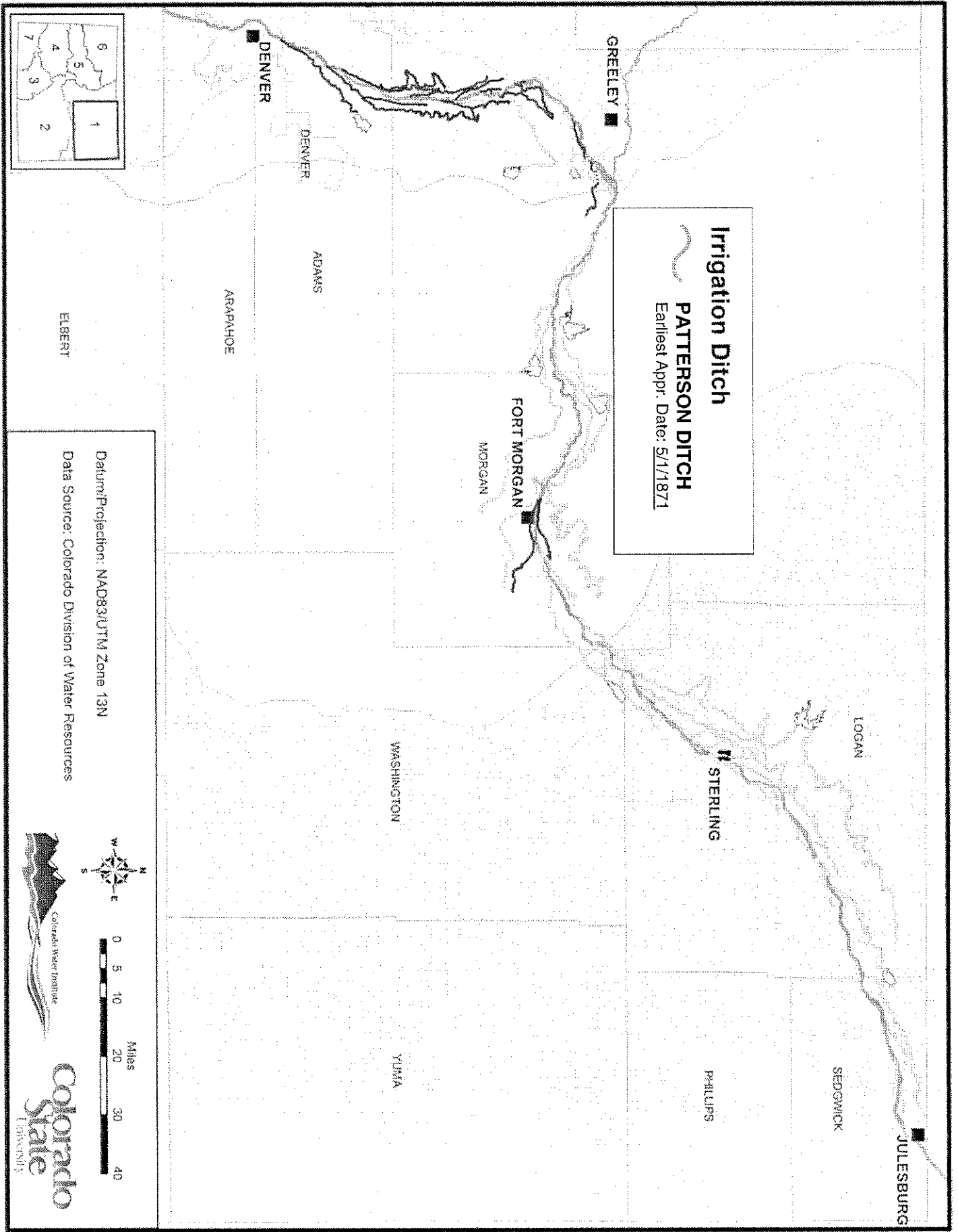


Datum/Projection: NAD83/UTM Zone 13N

Data Source: Colorado Division of Water Resources



Colorado State University



**Irrigation Ditch**  
**PATTERSON DITCH**  
 Earliest Appr. Date: 5/1/1871

ELBERT

ARAPAHOE

ADAMS

DENVER

DENVER

GREELEY

FORT MORGAN

MORGAN

WASHINGTON

YUMA

STERLING

LOGAN

SEDGWICK

JULESBURG

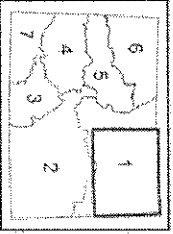
PHILLIPS

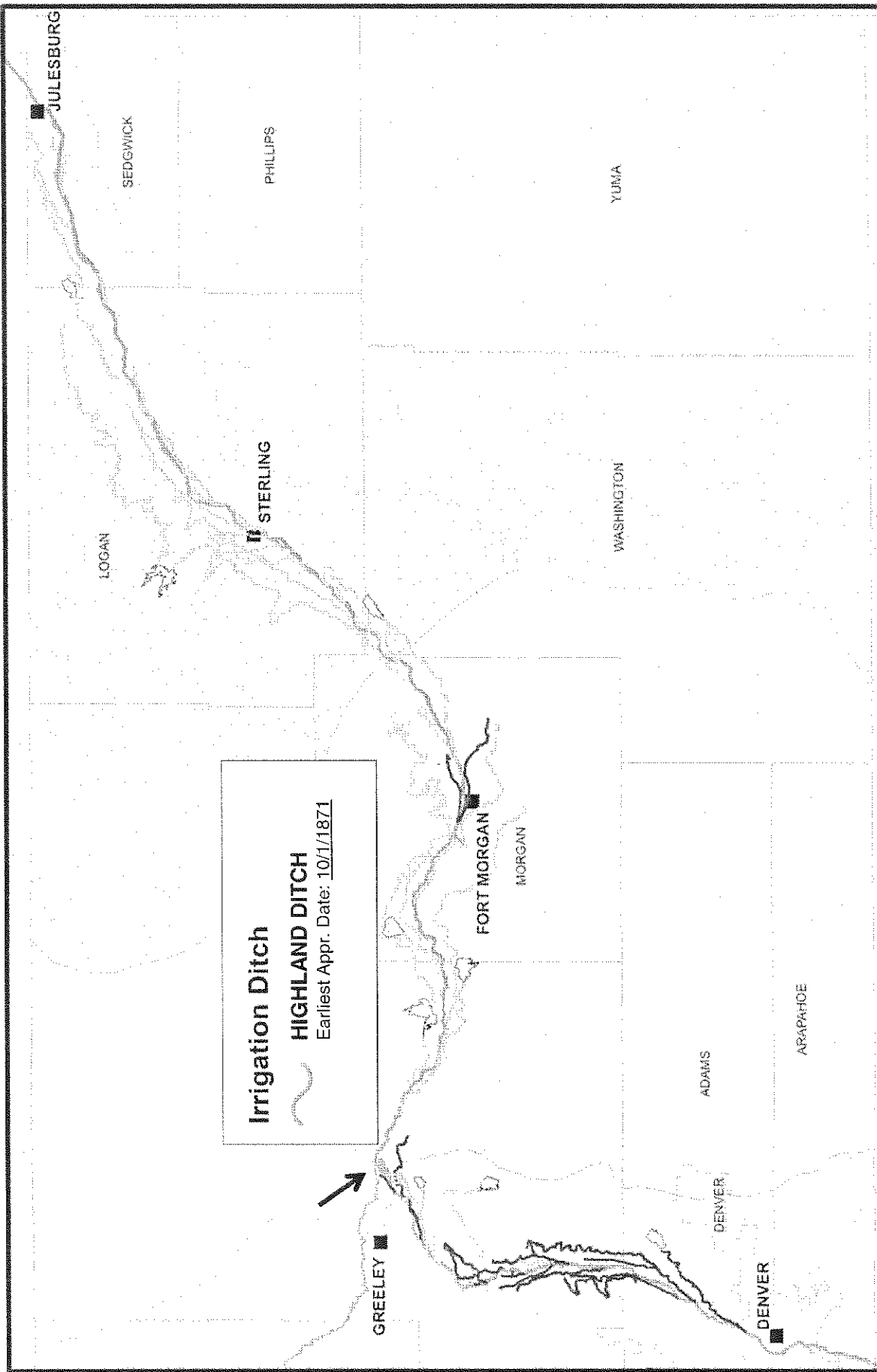
Datum/Projection: NAD83/UTM Zone 13N

Data Source: Colorado Division of Water Resources

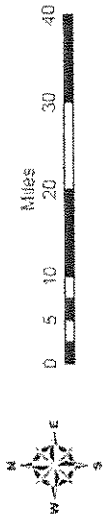
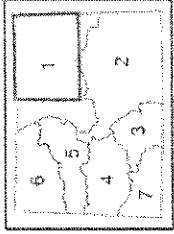


**Colorado State University**





**Irrigation Ditch**  
**HIGHLAND DITCH**  
 Earliest Appr. Date: 10/1/1871

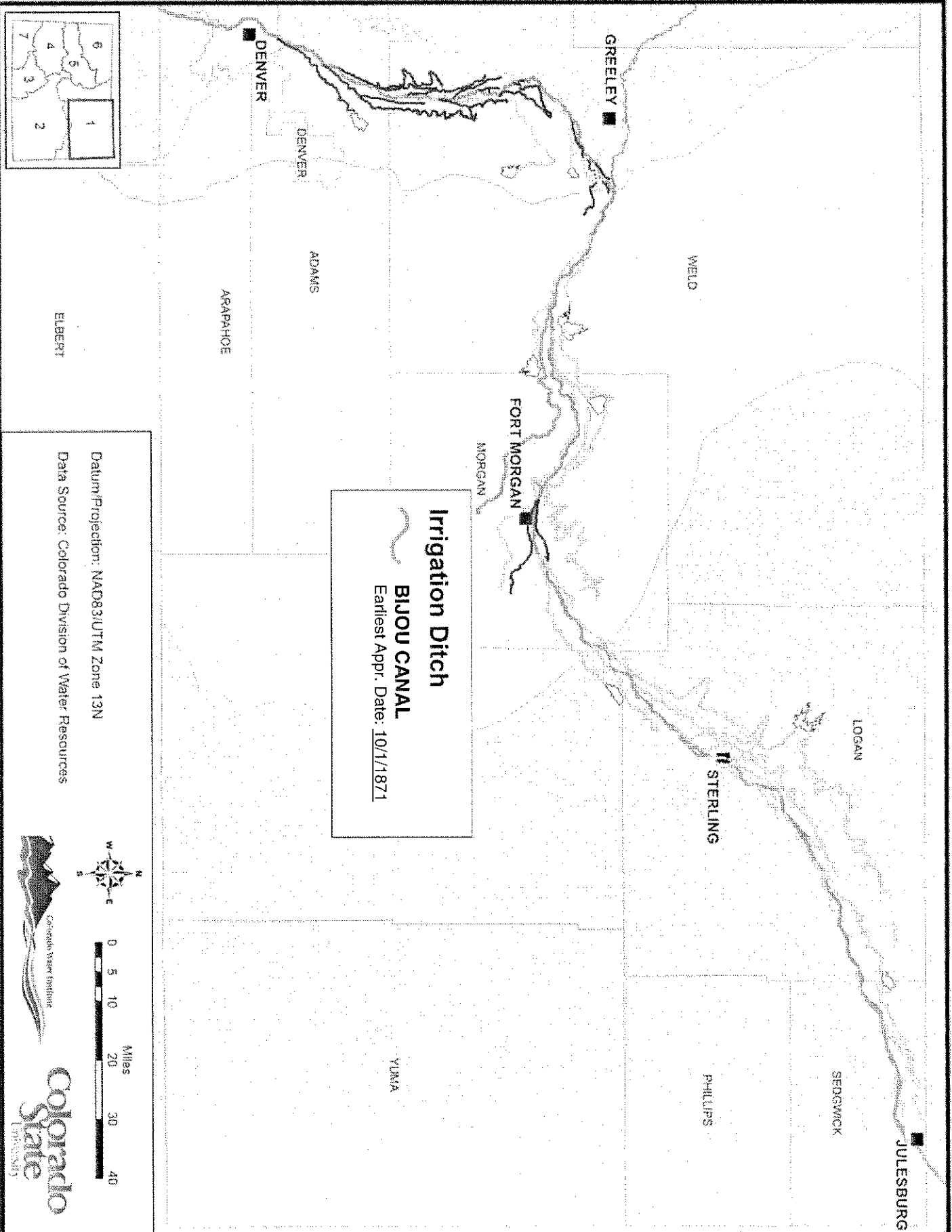



Colorado State  
 UNIVERSITY

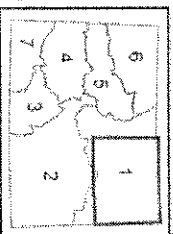


Datum/Projection: NAD83/UTM Zone 13N  
 Data Source: Colorado Division of Water Resources

ELBERT




**Irrigation Ditch**  
**BIJOU CANAL**  
 Earliest Appr. Date: 10/1/1871

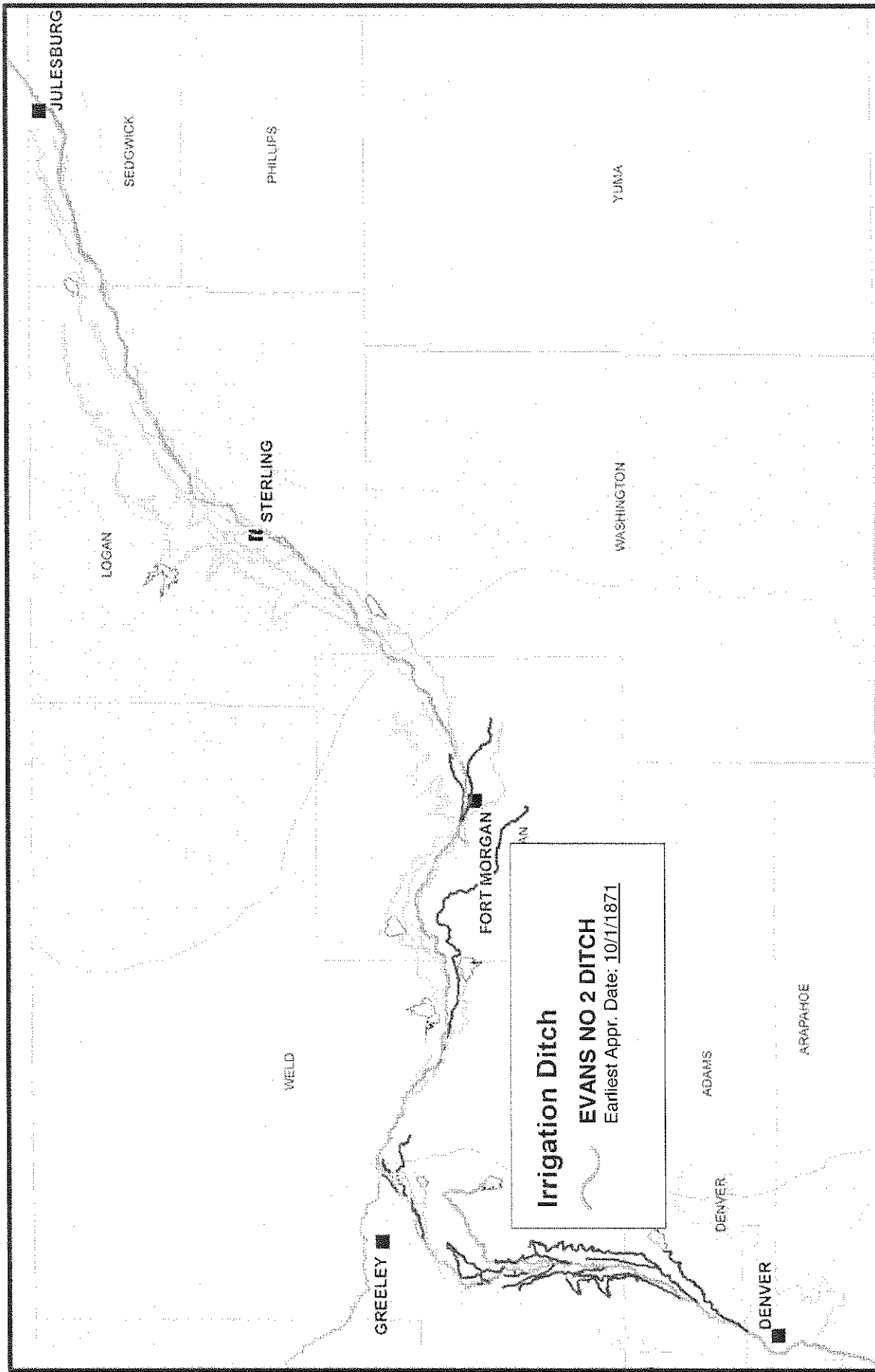


ELBERT

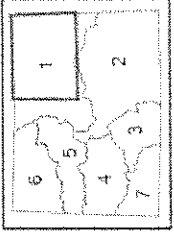
Datum/Projection: NAD83/UTM Zone 13N  
 Data Source: Colorado Division of Water Resources



**Colorado**  
 State  
 UNIVERSITY



**Irrigation Ditch**  
**EVANS NO 2 DITCH**  
 Earliest Appr. Date: 10/1/1871

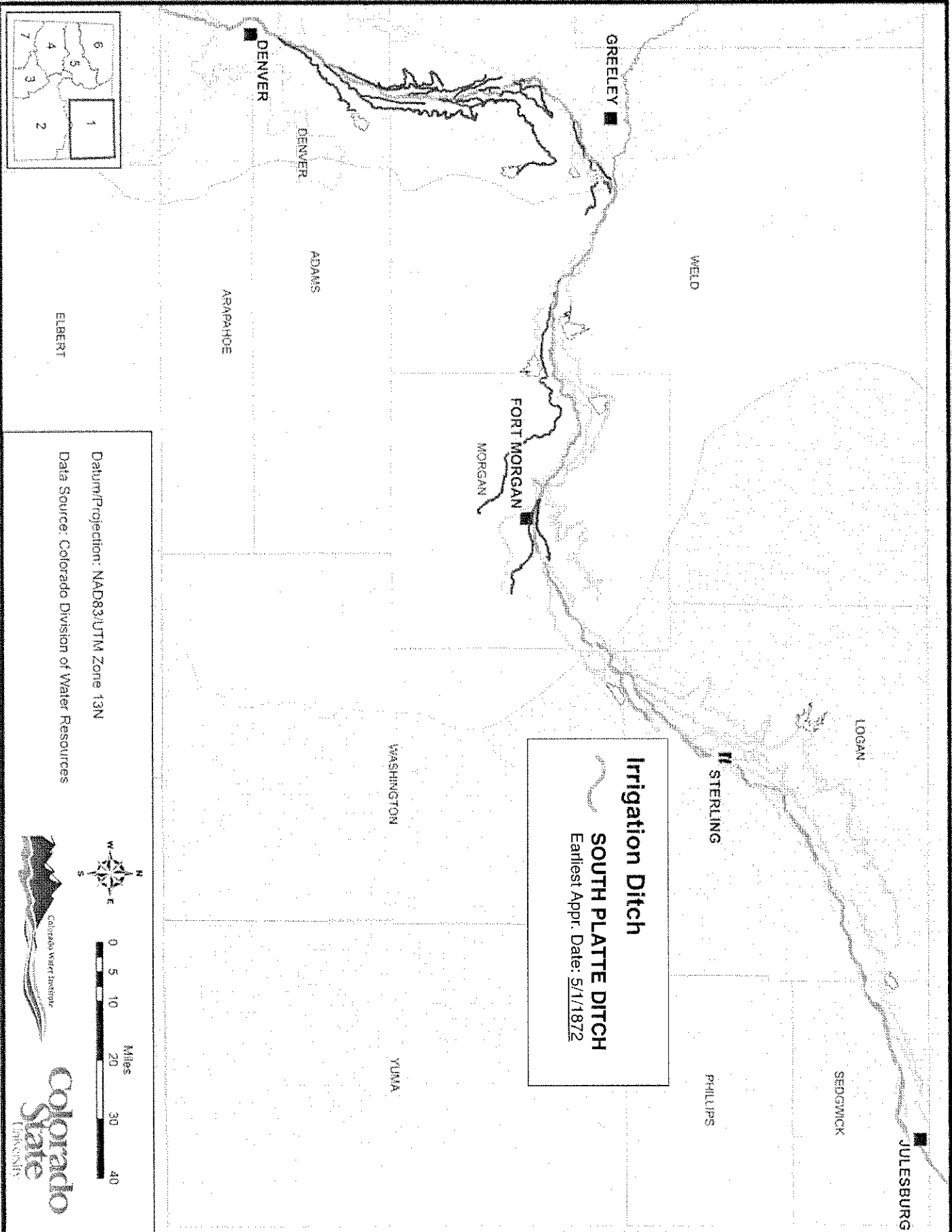


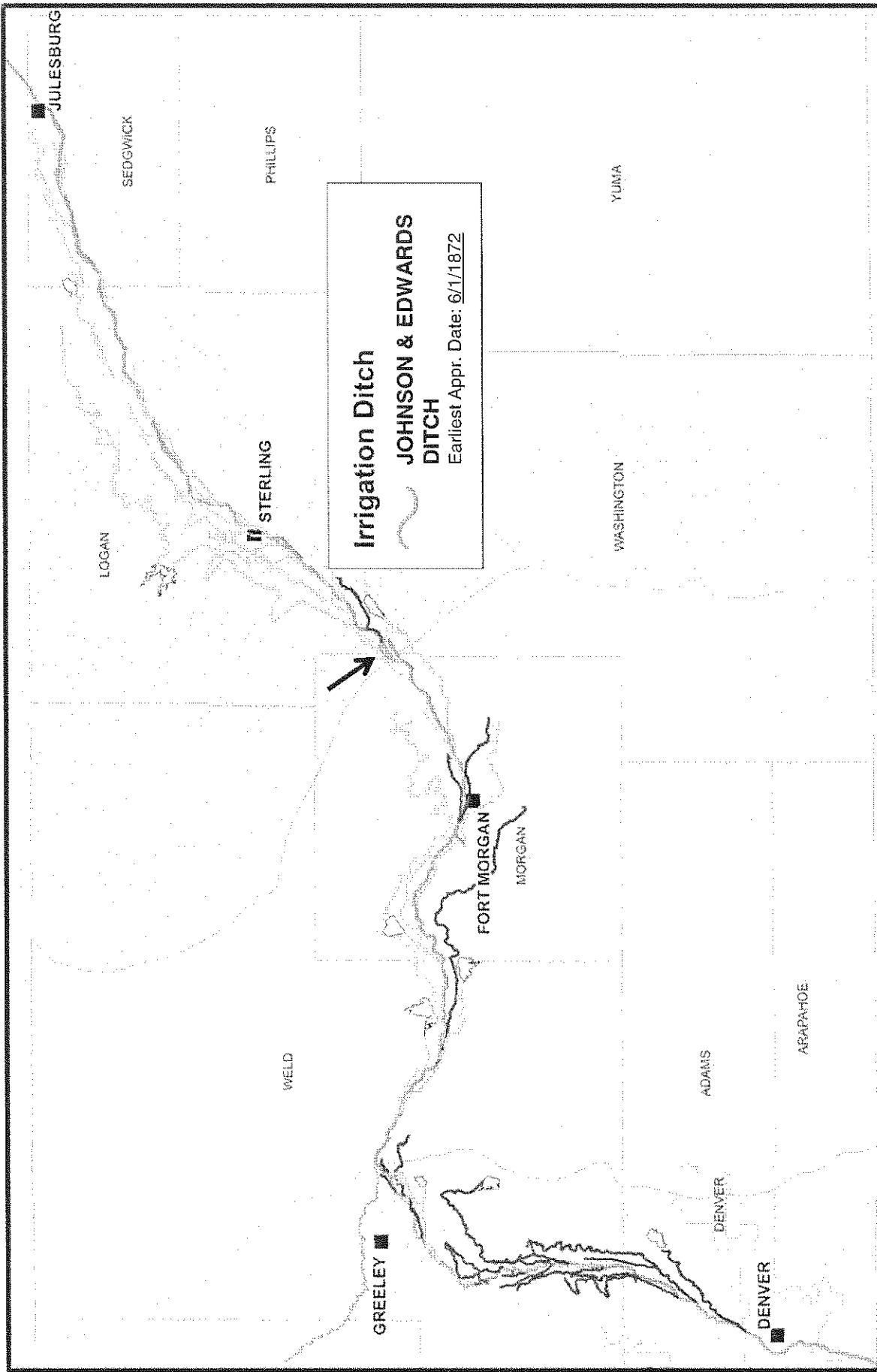
**Colorado State University**

Datum/Projection: NAD83/UTM Zone 13N

Data Source: Colorado Division of Water Resources

ELBERT

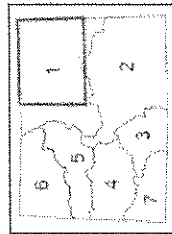


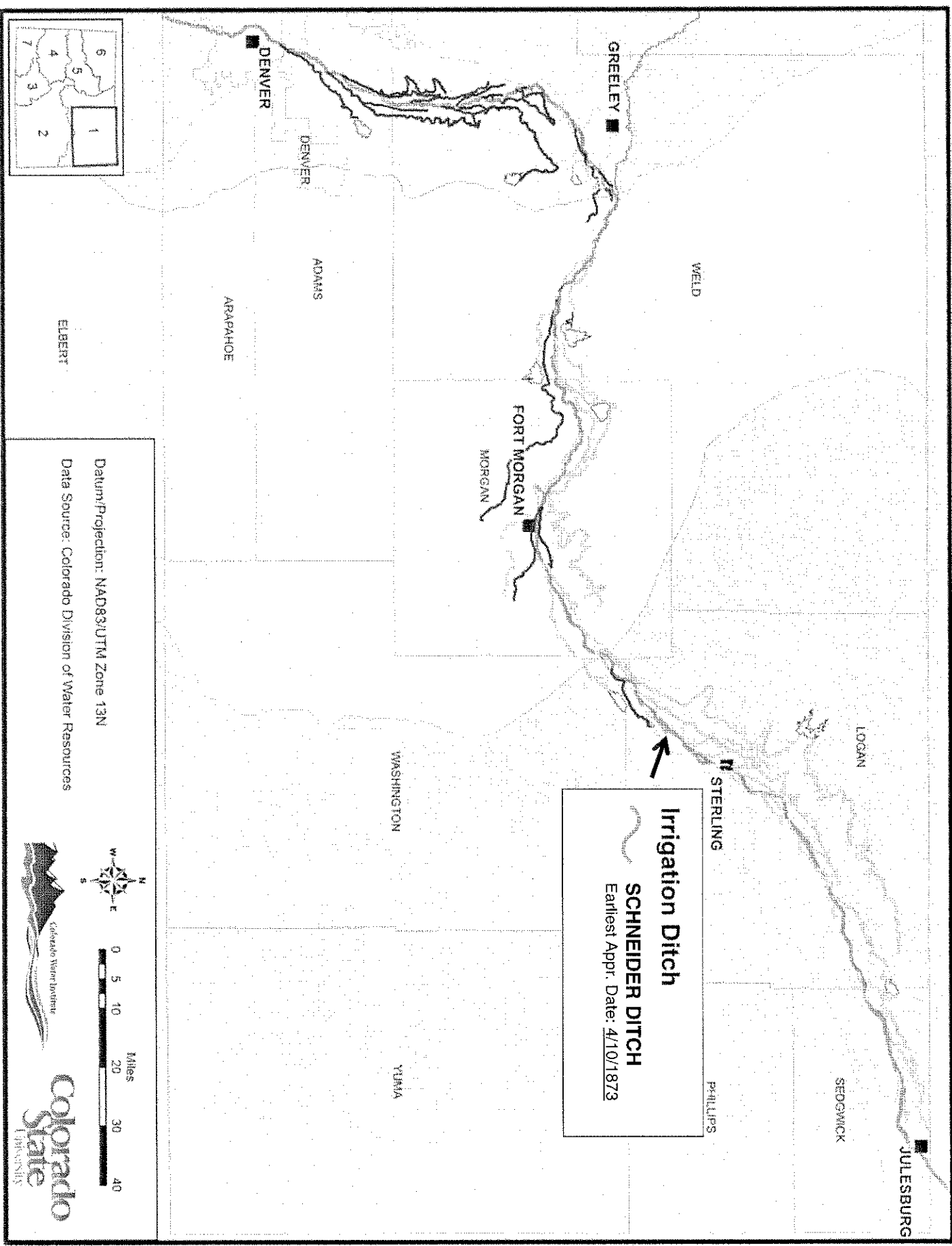


**Irrigation Ditch**  
**JOHNSON & EDWARDS DITCH**  
 Earliest Appr. Date: 6/1/1872

Datum/Projection: NAD83/UTM Zone 13N  
 Data Source: Colorado Division of Water Resources

Colorado State UNIVERSITY  
 Colorado Water Institute





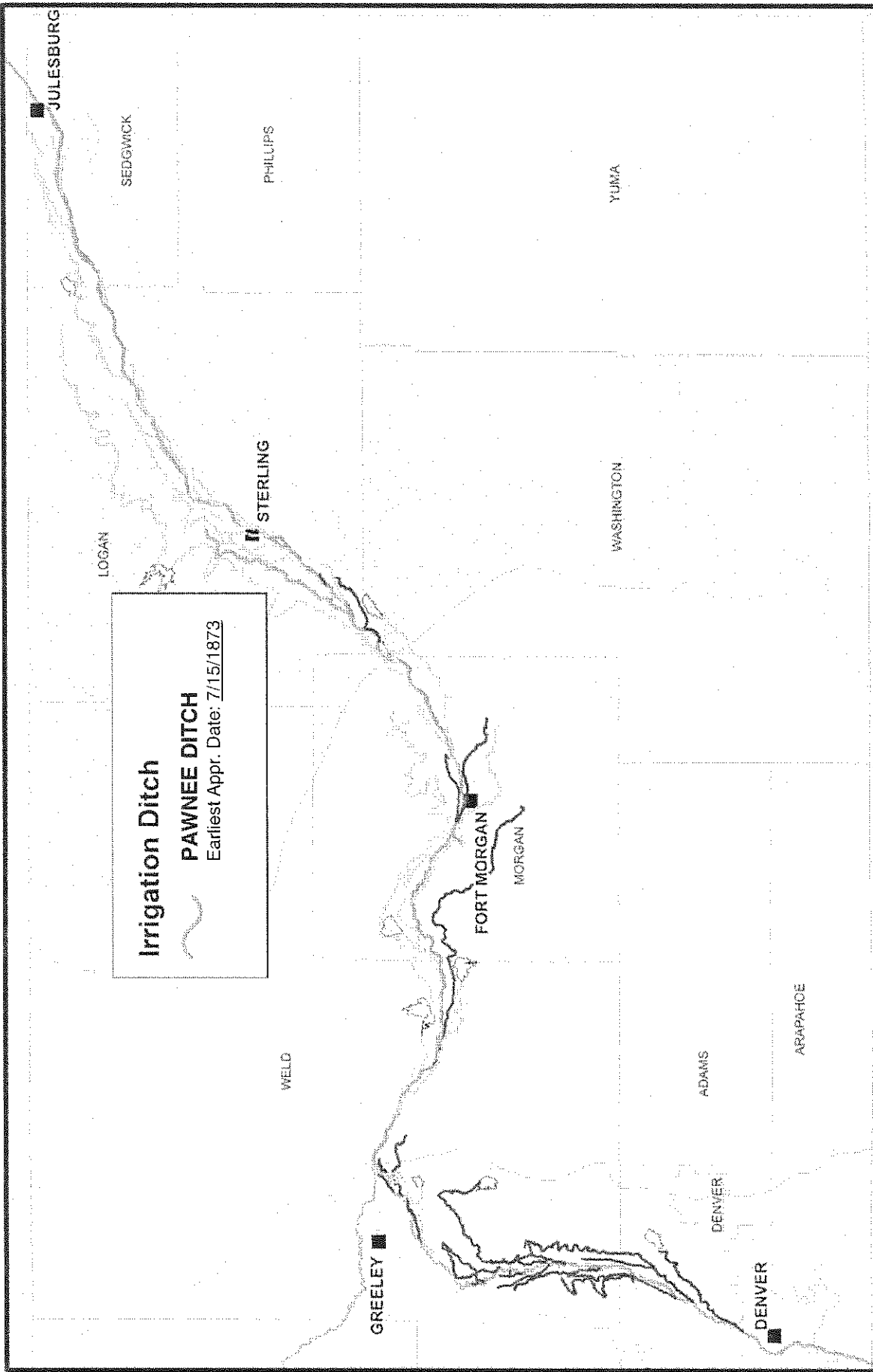
ELBERT

Datum/Projection: NAD83/UTM Zone 13N  
 Data Source: Colorado Division of Water Resources

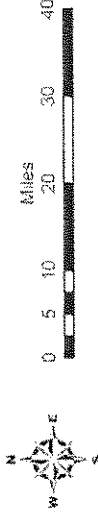
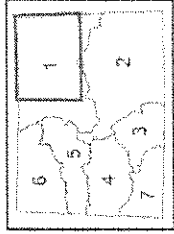


Colorado  
 State  
 DIVISION OF WATER RESOURCES

**Irrigation Ditch**  
**SCHNEIDER DITCH**  
 Earliest Appr. Date: 4/10/1873



**Irrigation Ditch**  
**PAWNEE DITCH**  
 Earliest Appr. Date: 7/15/1873



Datum/Projection: NAD83/UTM Zone 13N  
 Data Source: Colorado Division of Water Resources

ELBERT

GREELEY

DENVER

DENVER

ARAPAHOE

ADAMS

WELD

FORT MORGAN

MORGAN

WASHINGTON

STERLING

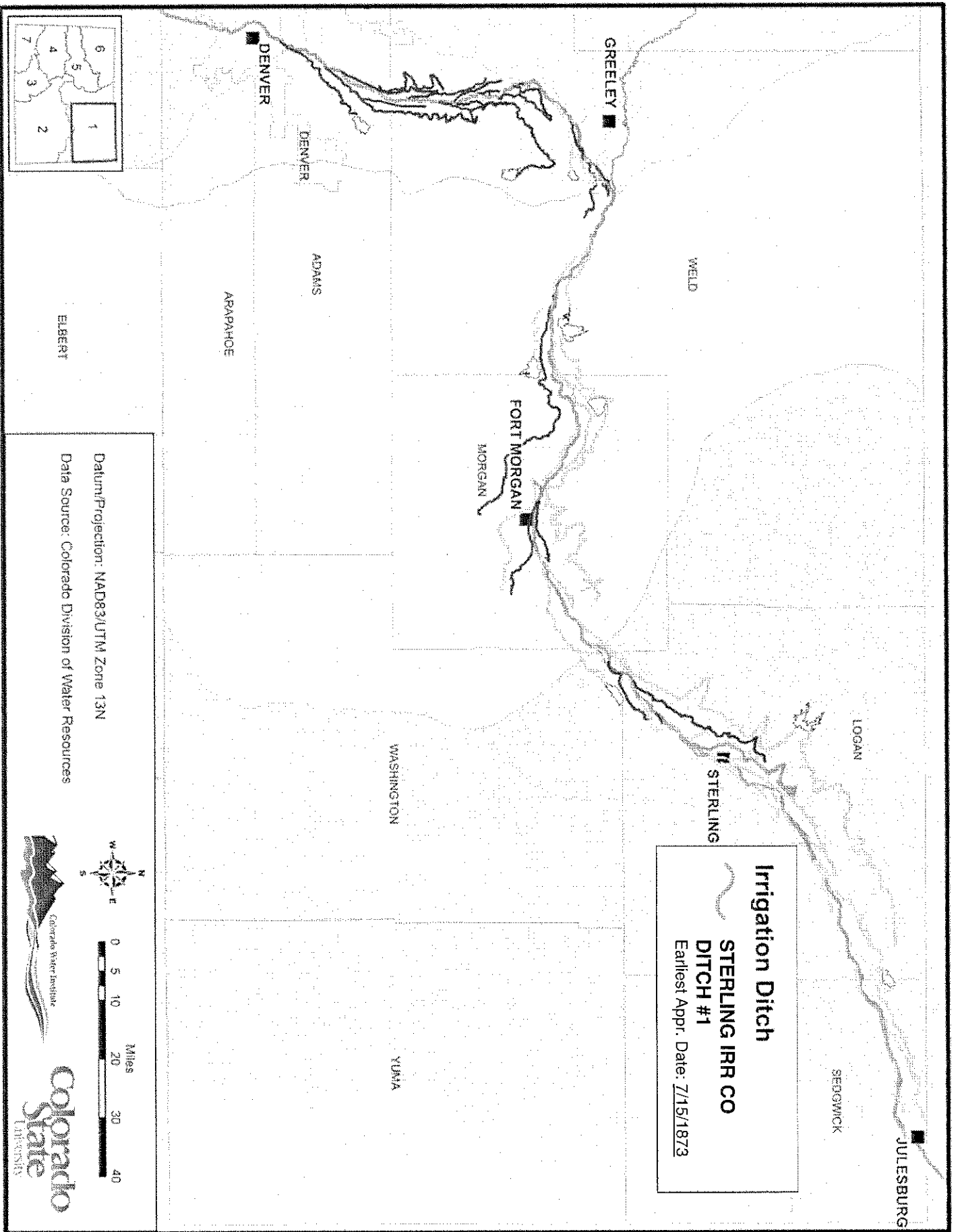
LOGAN

SEDGWICK

PHILLIPS

YUMA

JULESBURG

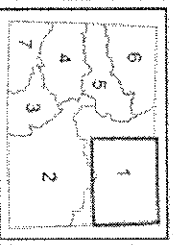


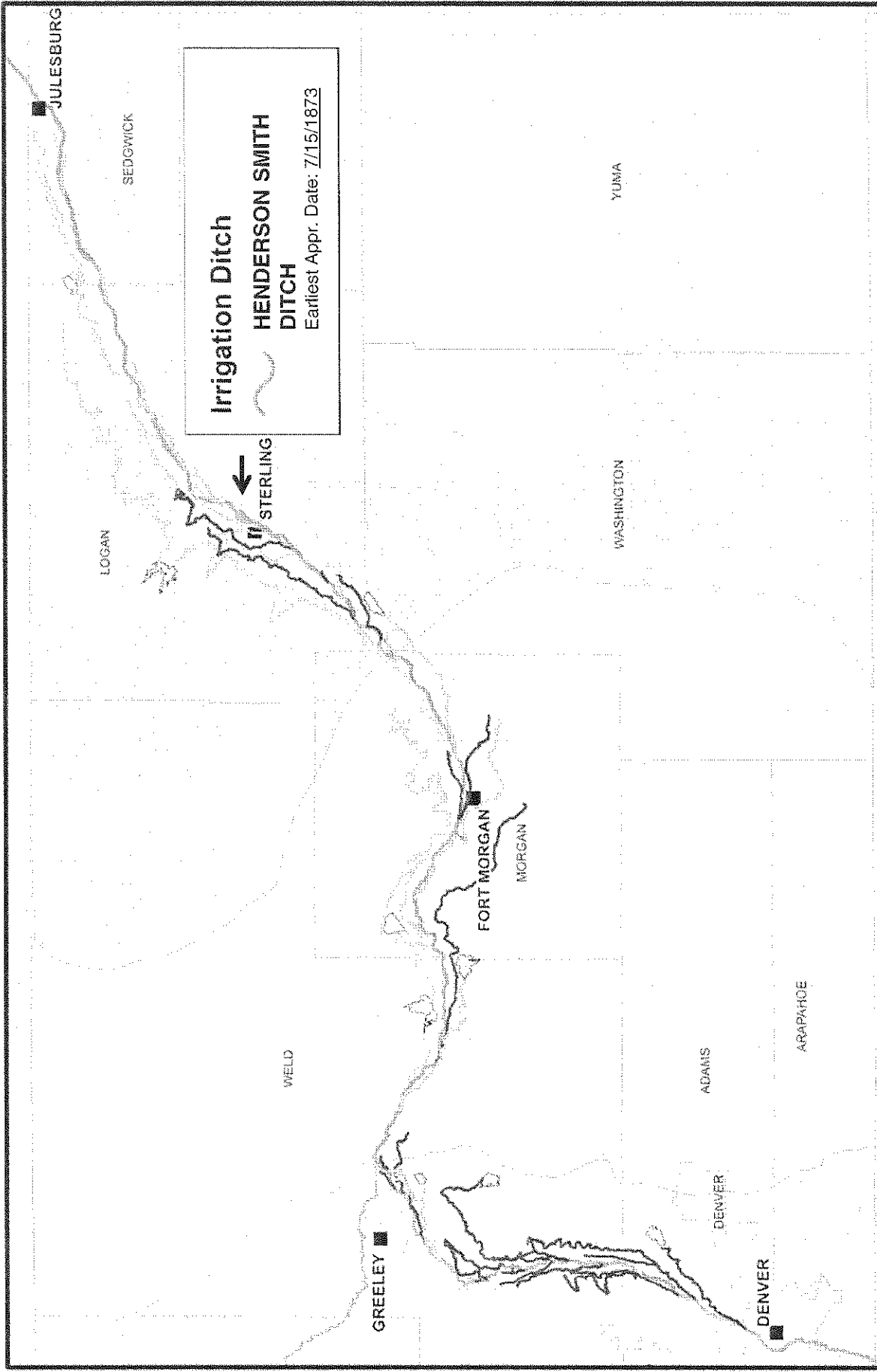
**Irrigation Ditch**  
**STERLING IRR CO**  
**DITCH #1**  
 Earliest Appr. Date: 7/15/1873

Datum/Projection: NAD83/UTM Zone 13N  
 Data Source: Colorado Division of Water Resources

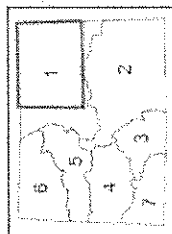


**Colorado State University**  
 COLORADO WATER INSTITUTE





**Irrigation Ditch**  
 HENDERSON SMITH  
 DITCH  
 Earliest Appr. Date: 7/15/1873

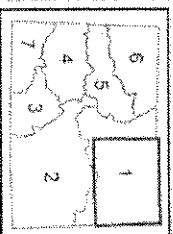
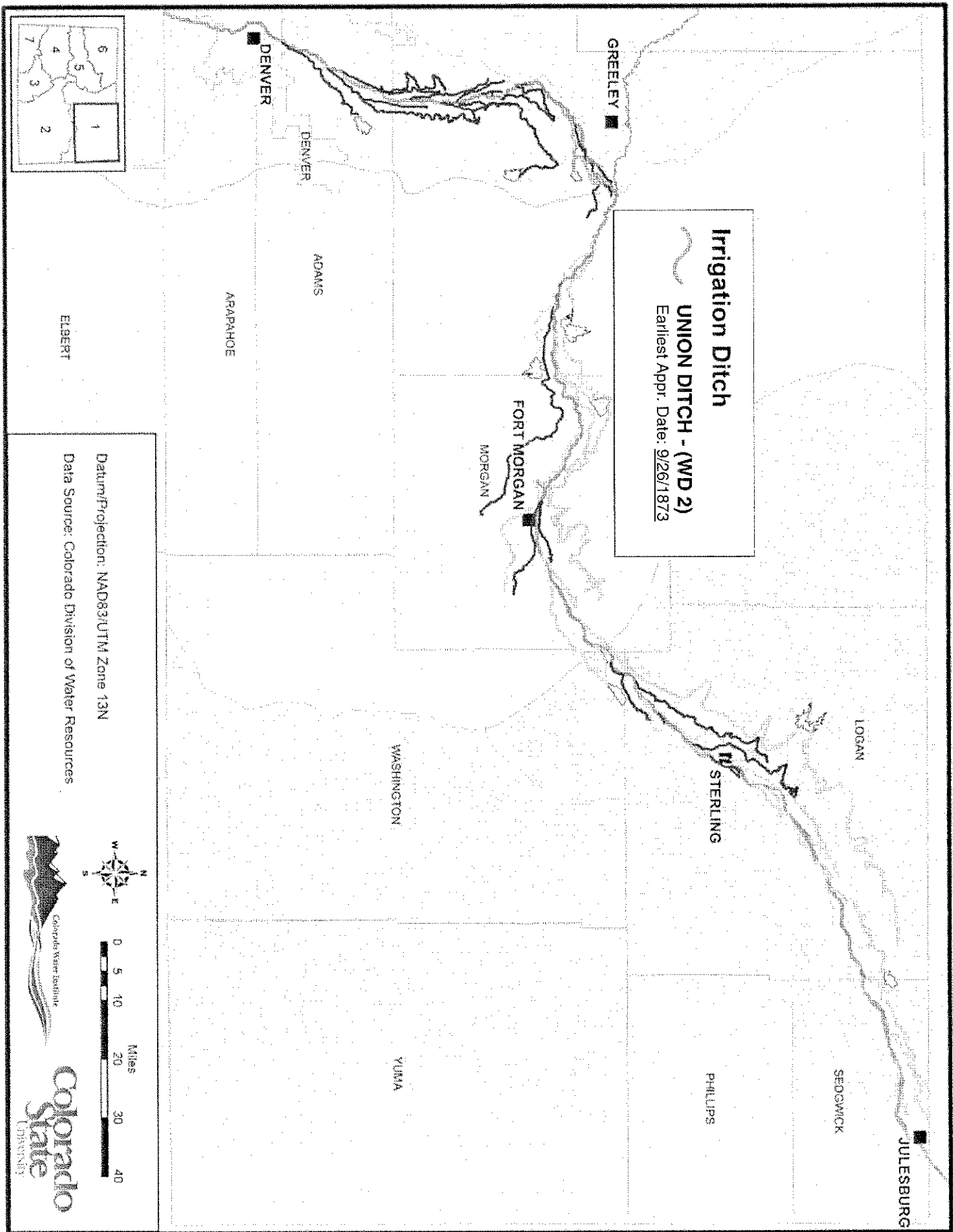


Colorado  
 State  
 University



Datum/Projection: NAD83/UTM Zone 13N  
 Data Source: Colorado Division of Water Resources

ELBERT



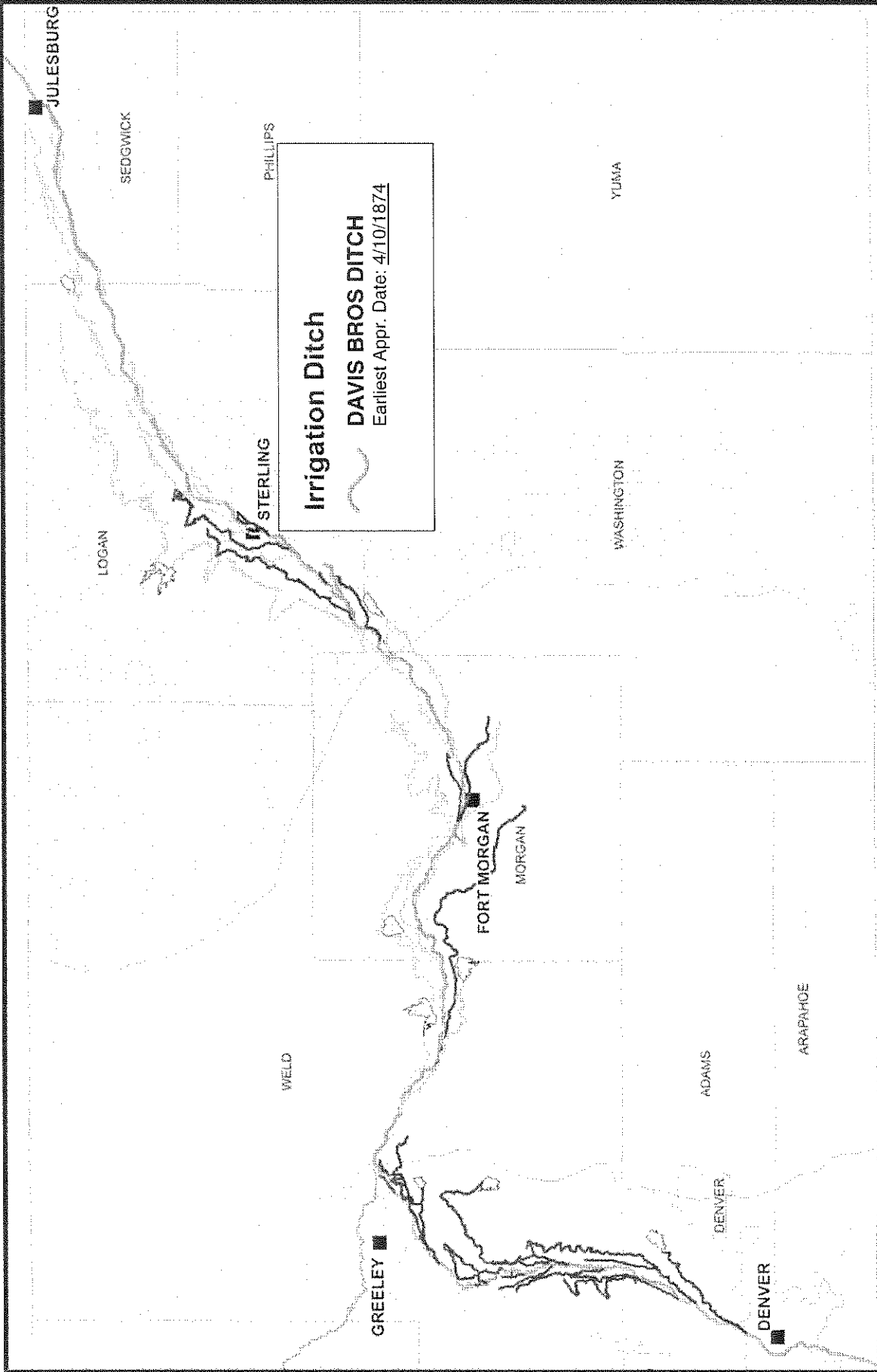
ESBERT

Datum/Projection: NAD83/UTM Zone 13N

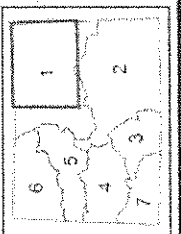
Data Source: Colorado Division of Water Resources



Colorado State UNIVERSITY



**Irrigation Ditch**  
**DAVIS BROS DITCH**  
 Earliest Appr. Date: 4/10/1874

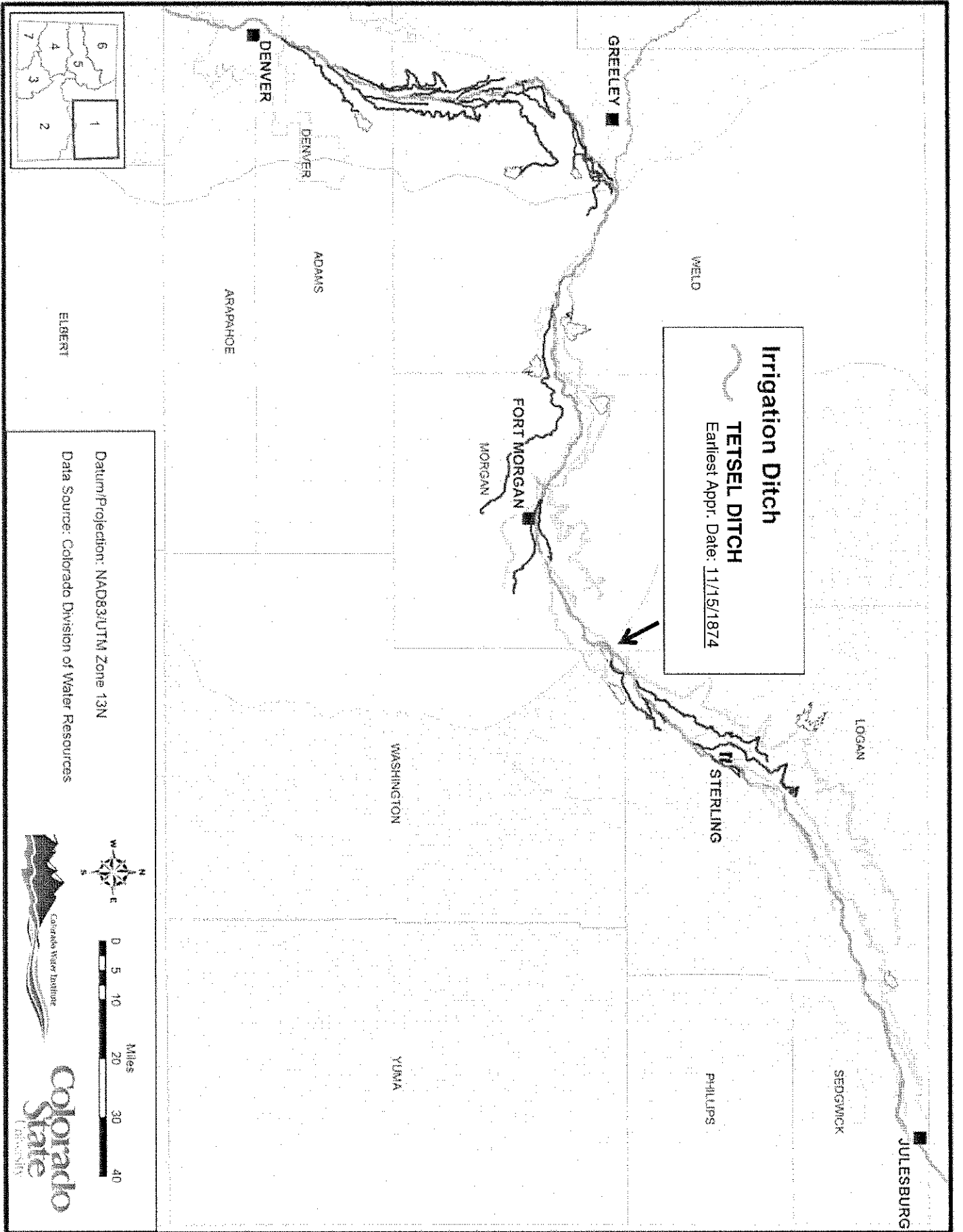


Datum/Projection: NAD83/UTM Zone 13N

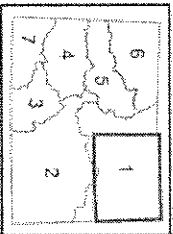
Data Source: Colorado Division of Water Resources



**Colorado State**  
UNIVERSITY



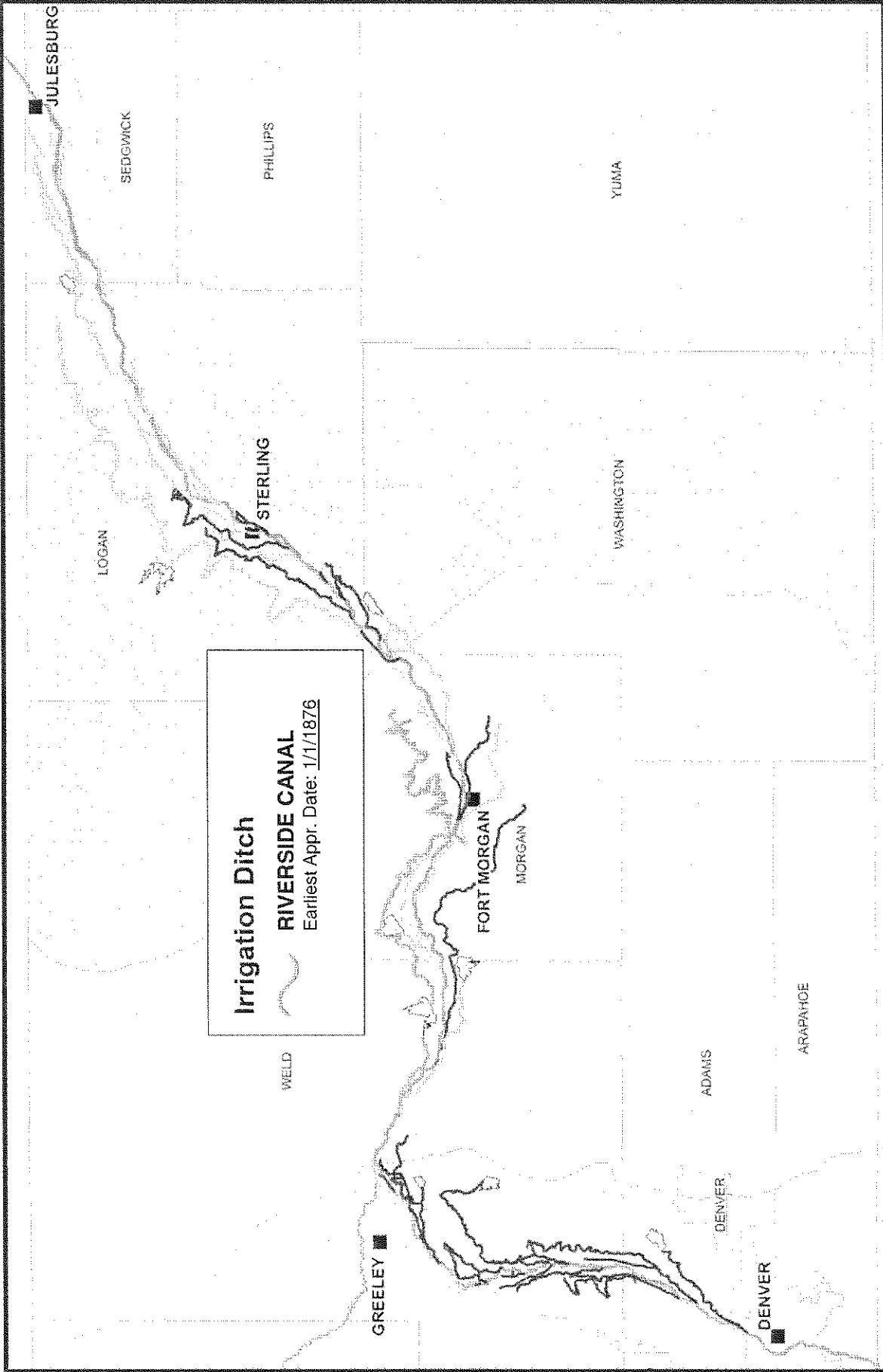
**Irrigation Ditch**  
**TETSEL DITCH**  
Earliest Appr. Date: 11/15/1874




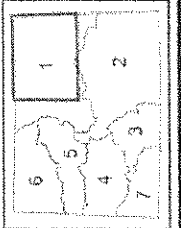
Datum/Projection: NAD83/UTM Zone 13N  
Data Source: Colorado Division of Water Resources



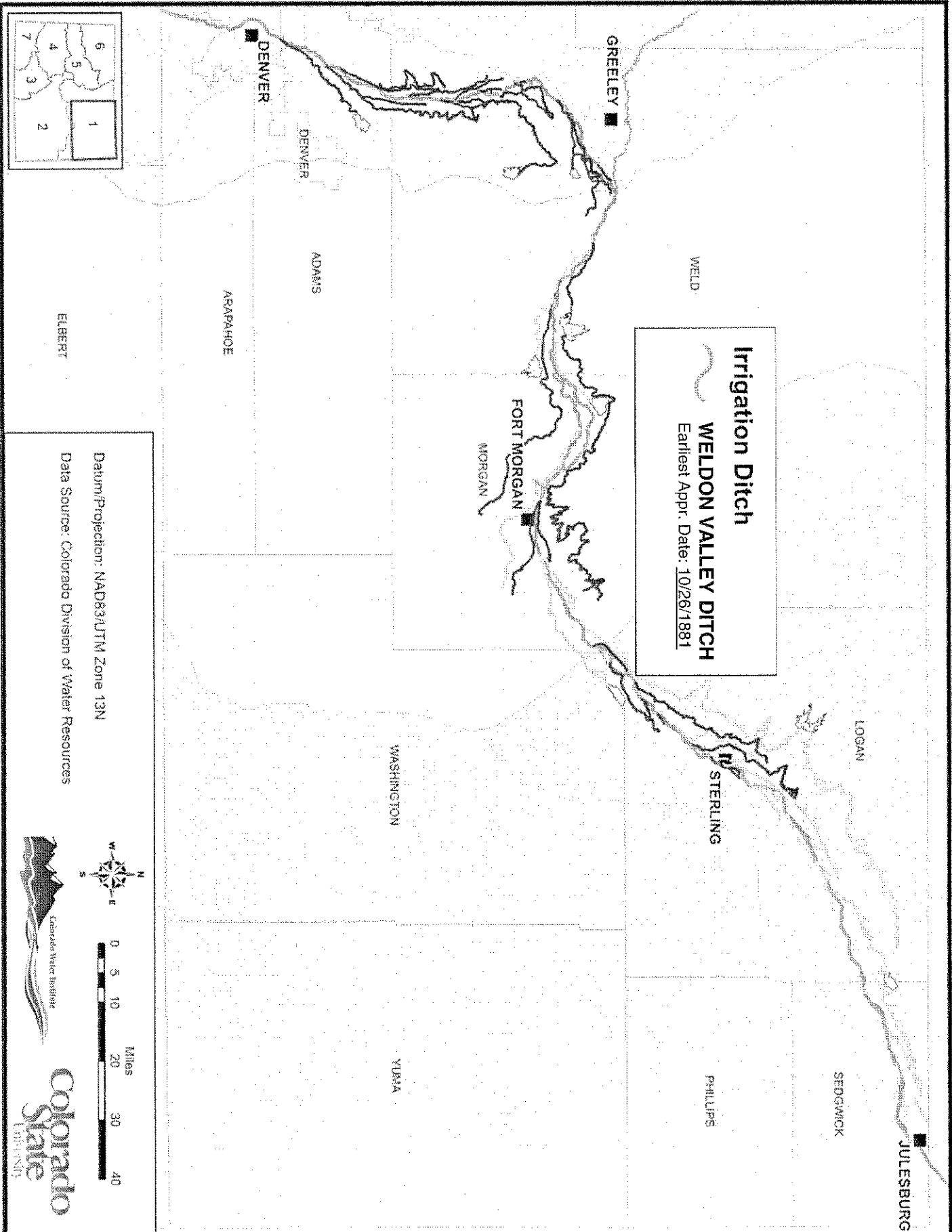
**Colorado State University**  
Center for Water Resources



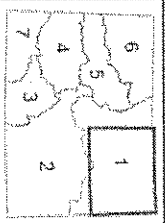
**Irrigation Ditch**  
 ~~~~~  
**RIVERSIDE CANAL**  
 Earliest Appr. Date: 1/1/1876



Datum/Projection: NAD83/UTM Zone 13N  
 Data Source: Colorado Division of Water Resources



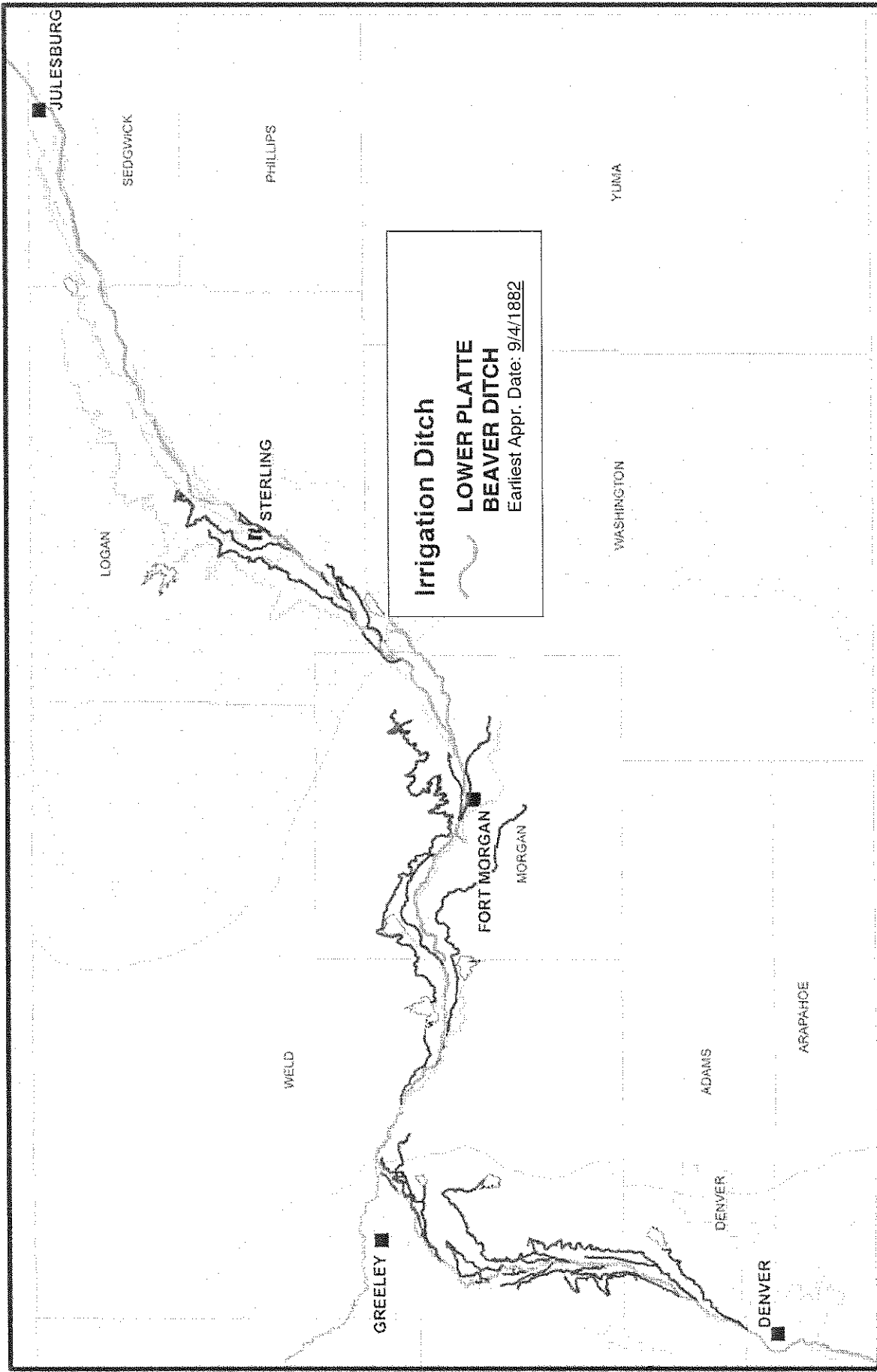
**Irrigation Ditch**  
**WELDON VALLEY DITCH**  
 Earliest Appr. Date: 10/26/1881



Datum/Projection: NAD83/UTM Zone 13N  
 Data Source: Colorado Division of Water Resources







**Colorado State**  
 COLORADO

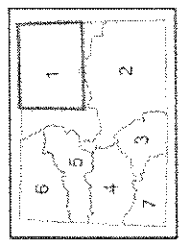


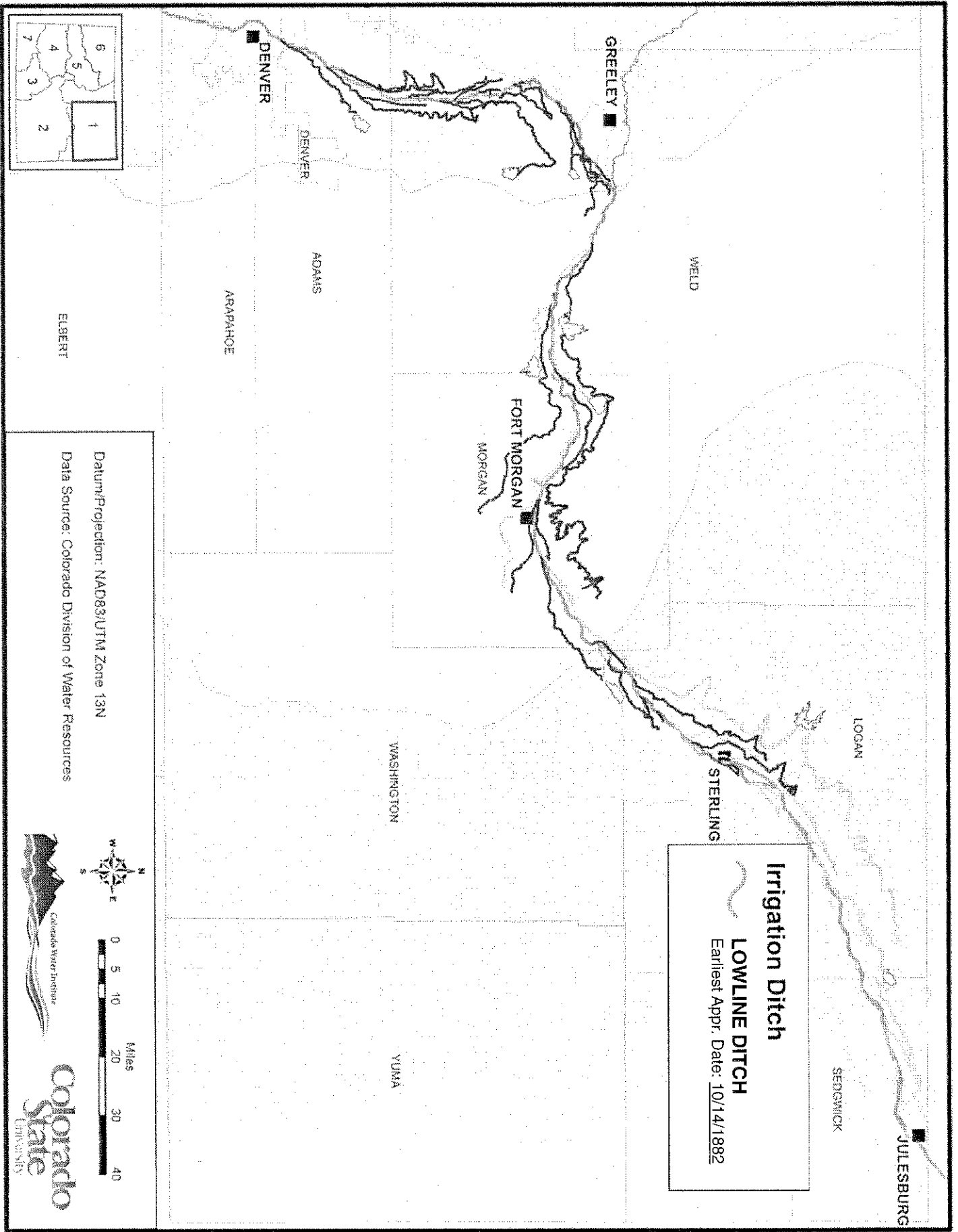
**Irrigation Ditch**  
**LOWER PLATTE**  
**BEAVER DITCH**  
 Earliest Appr. Date: 9/4/1882

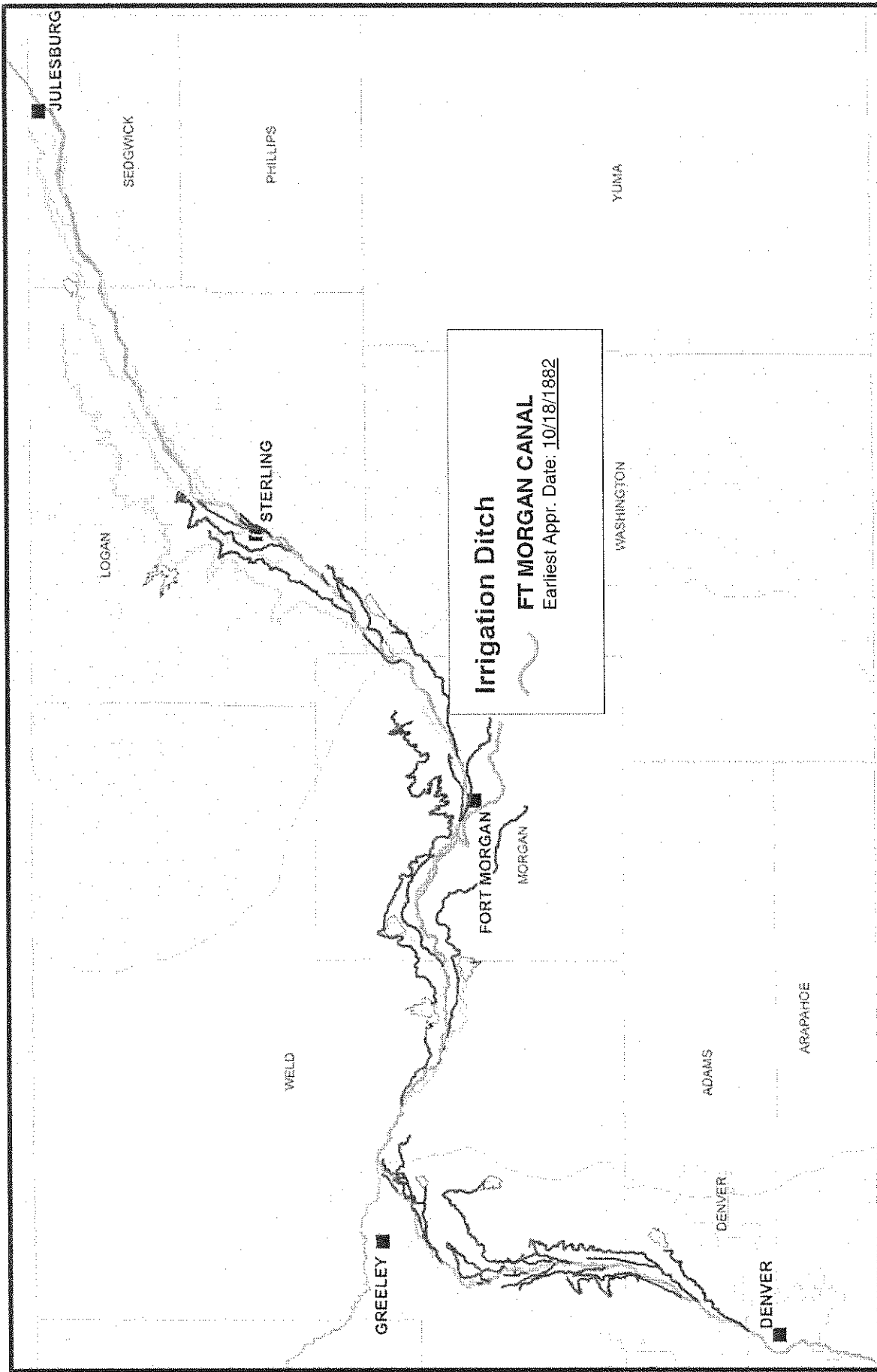
Datum/Projection: NAD83/UTM Zone 13N  
 Data Source: Colorado Division of Water Resources











**Irrigation Ditch**  
**FT MORGAN CANAL**  
 Earliest Appr. Date: 10/18/1882

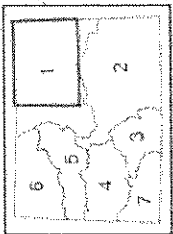


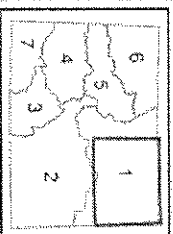
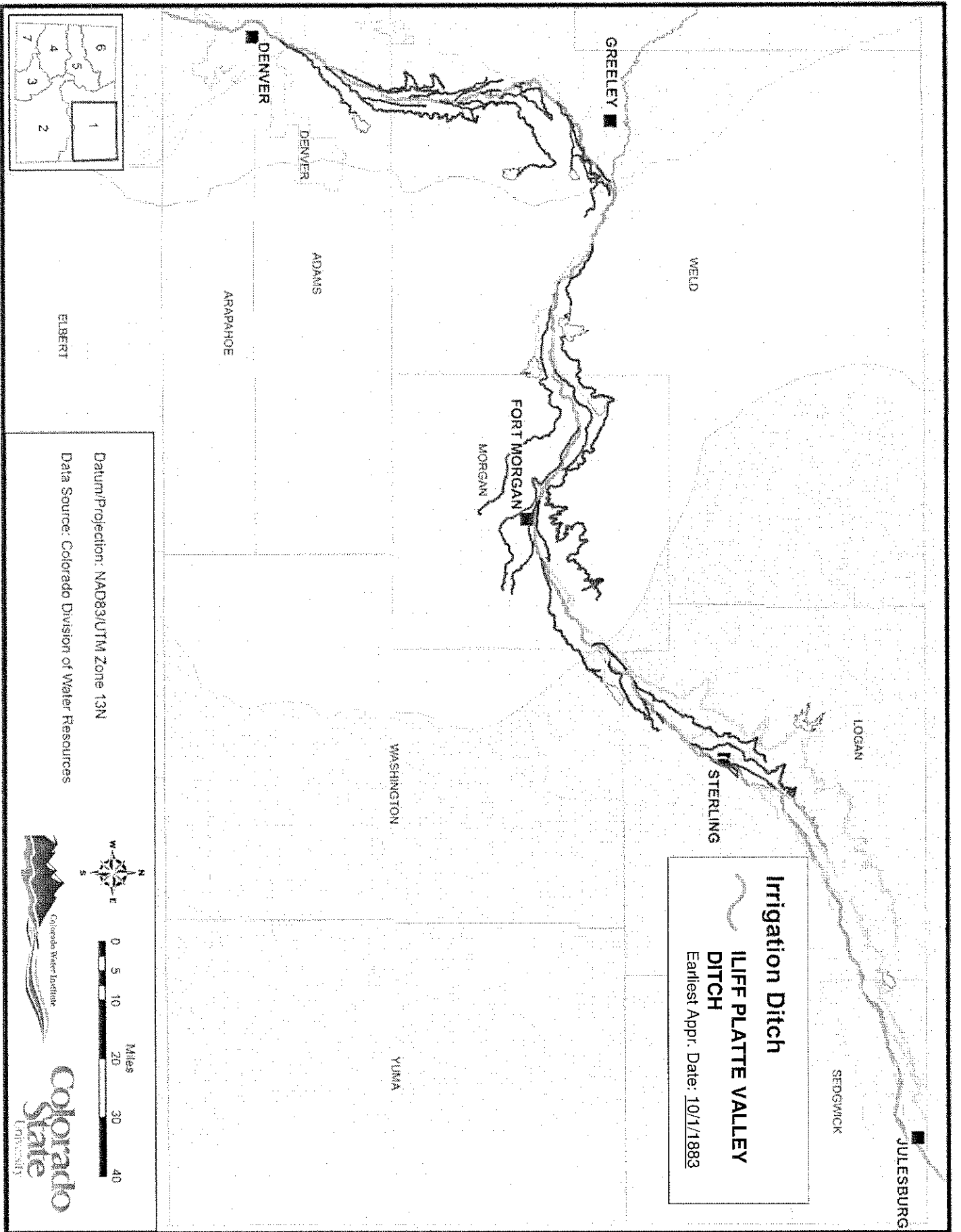
Colorado State University



Datum/Projection: NAD83/UTM Zone 13N

Data Source: Colorado Division of Water Resources



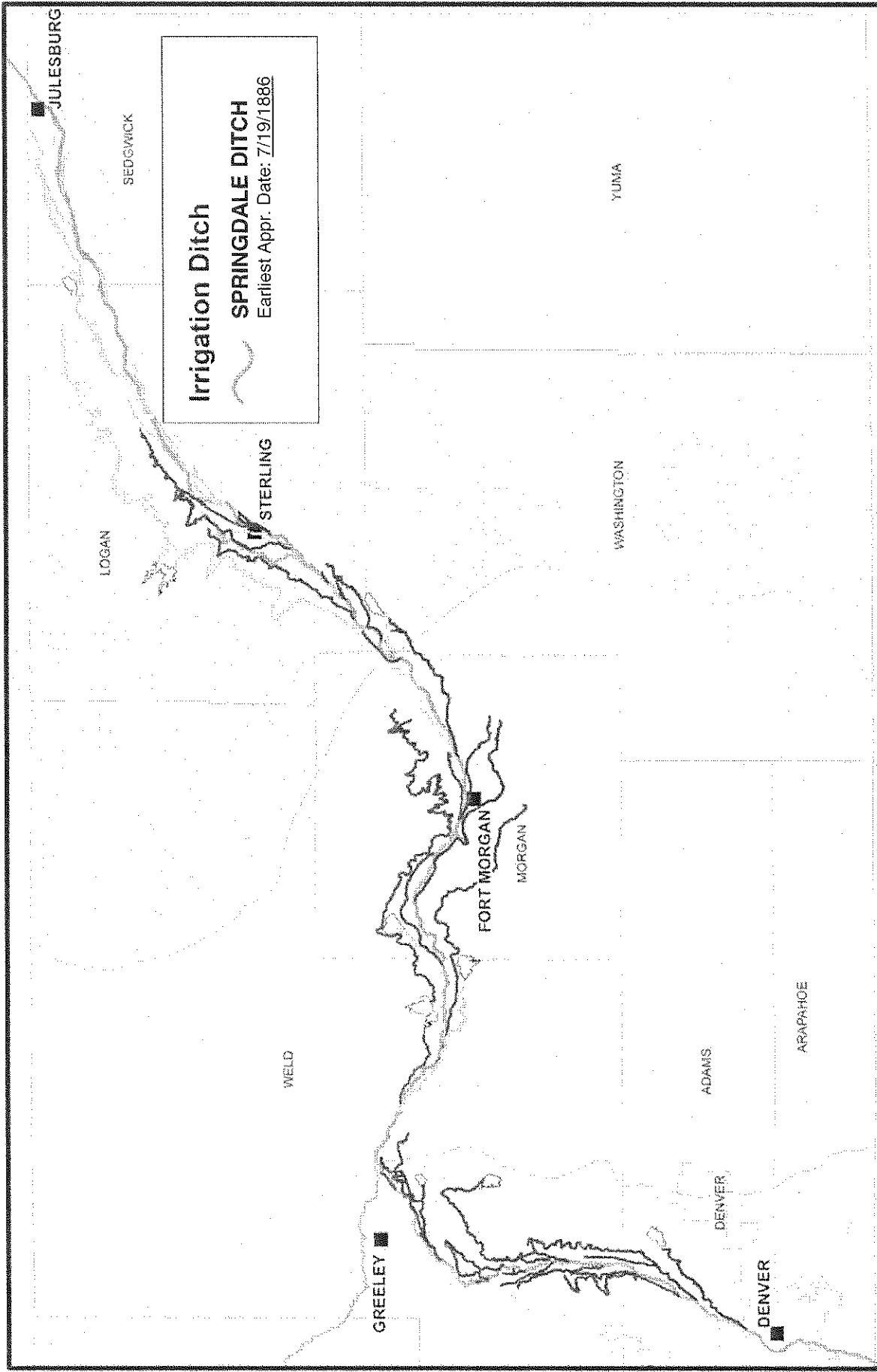


**Irrigation Ditch**  
 ILIFF PLATTE VALLEY  
 DITCH  
 Earliest Appr. Date: 10/1/1883

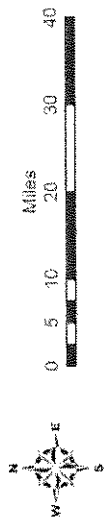
Datum/Projection: NAD83/UTM Zone 13N  
 Data Source: Colorado Division of Water Resources



**Colorado State University**



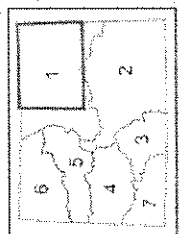
Irrigation Ditch  
**SPRINGDALE DITCH**  
 Earliest Appr. Date: 7/19/1886

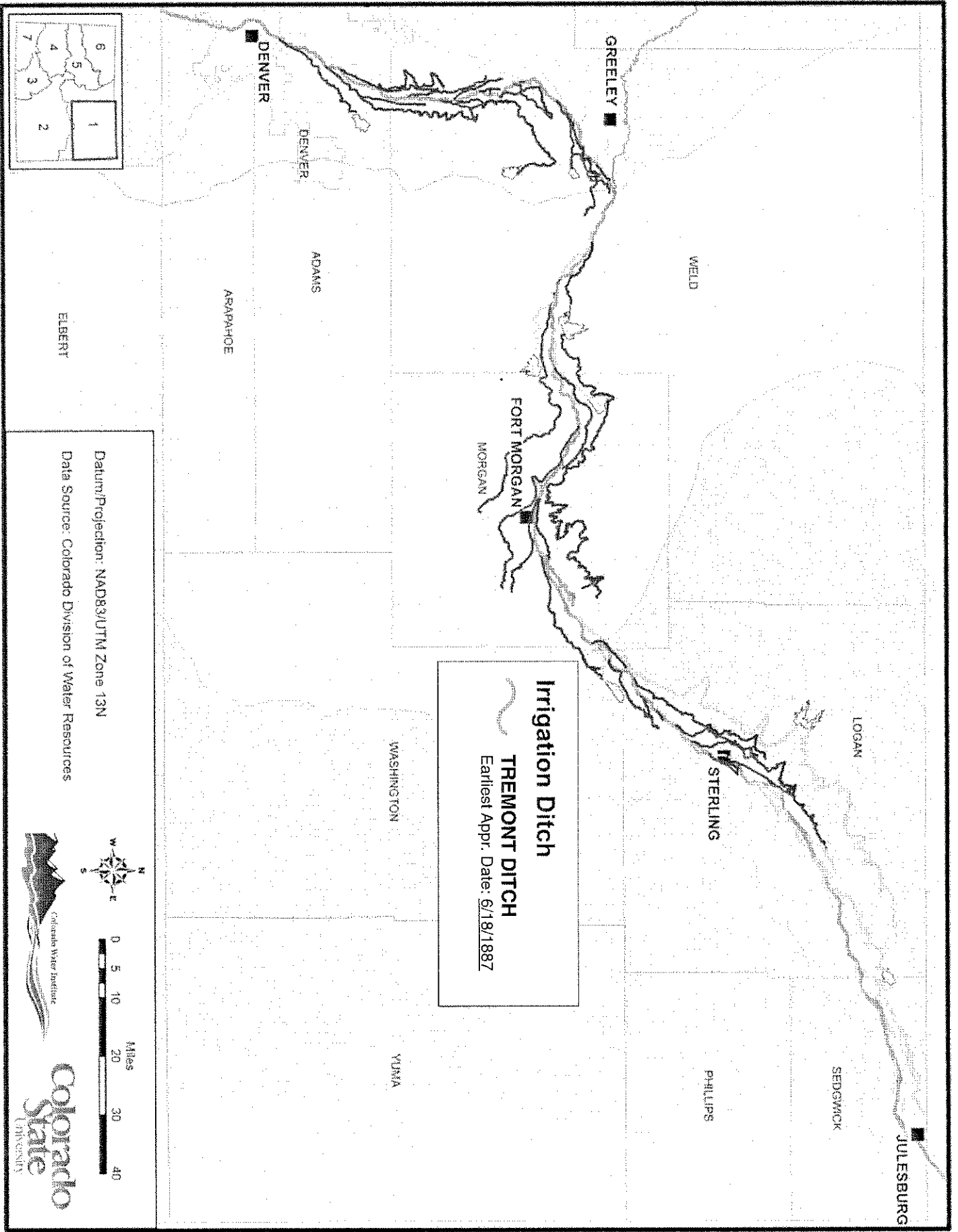


Colorado State University



Datum/Projection: NAD83/UTM Zone 13N  
 Data Source: Colorado Division of Water Resources





JULESBURG

SEDGWICK

LOGAN

PHILLIPS

STERLING

WELD

GREELEY

Irrigation Ditch

TREMONT DITCH

Earliest Appr. Date: 6/19/1887

FORT MORGAN  
MORGAN

WASHINGTON

YUMA

ADAMS

DENVER

DENVER

ARAPAHOE

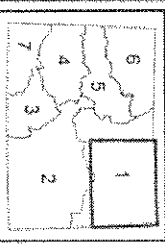
ELBERT

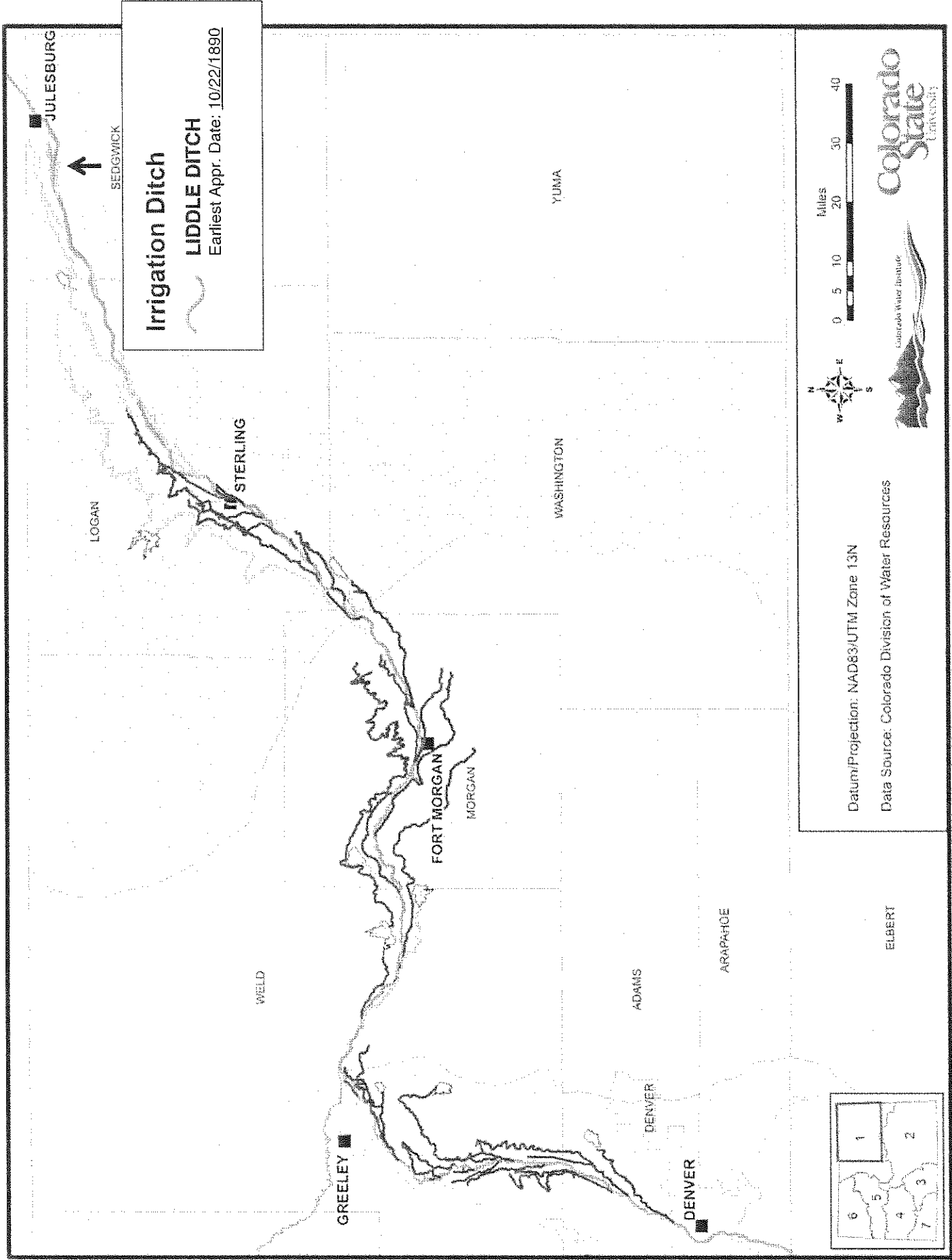
Datum/Projection: NAD83/UTM Zone 13N

Data Source: Colorado Division of Water Resources

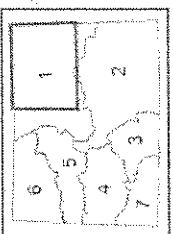


Colorado State UNIVERSITY

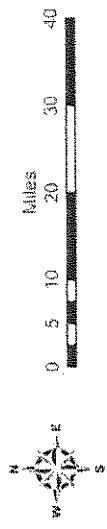


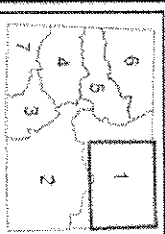
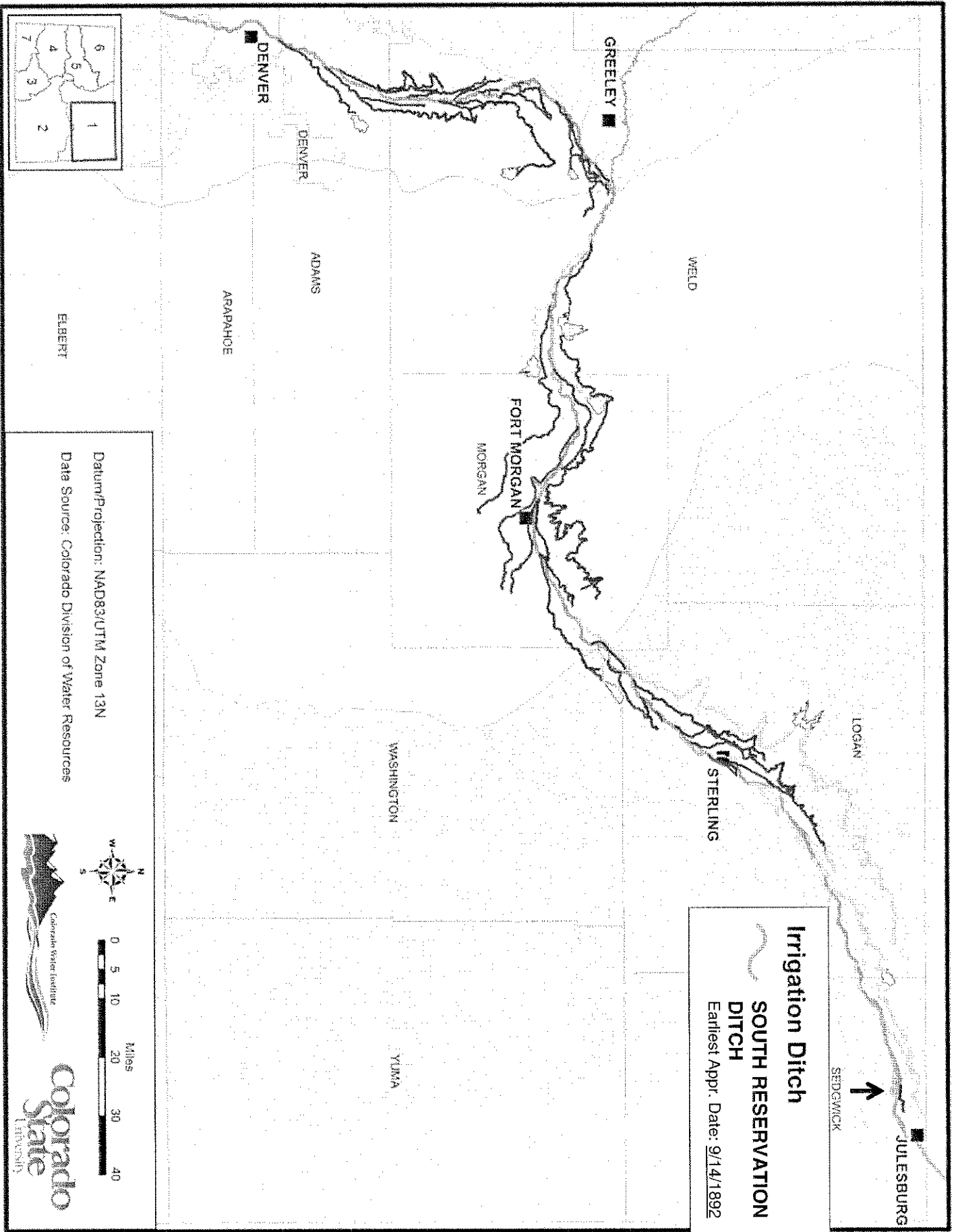


**Irrigation Ditch**  
 LIDDLE DITCH  
 Earliest Appr. Date: 10/22/1890



Datum/Projection: NAD83/UTM Zone 13N  
 Data Source: Colorado Division of Water Resources

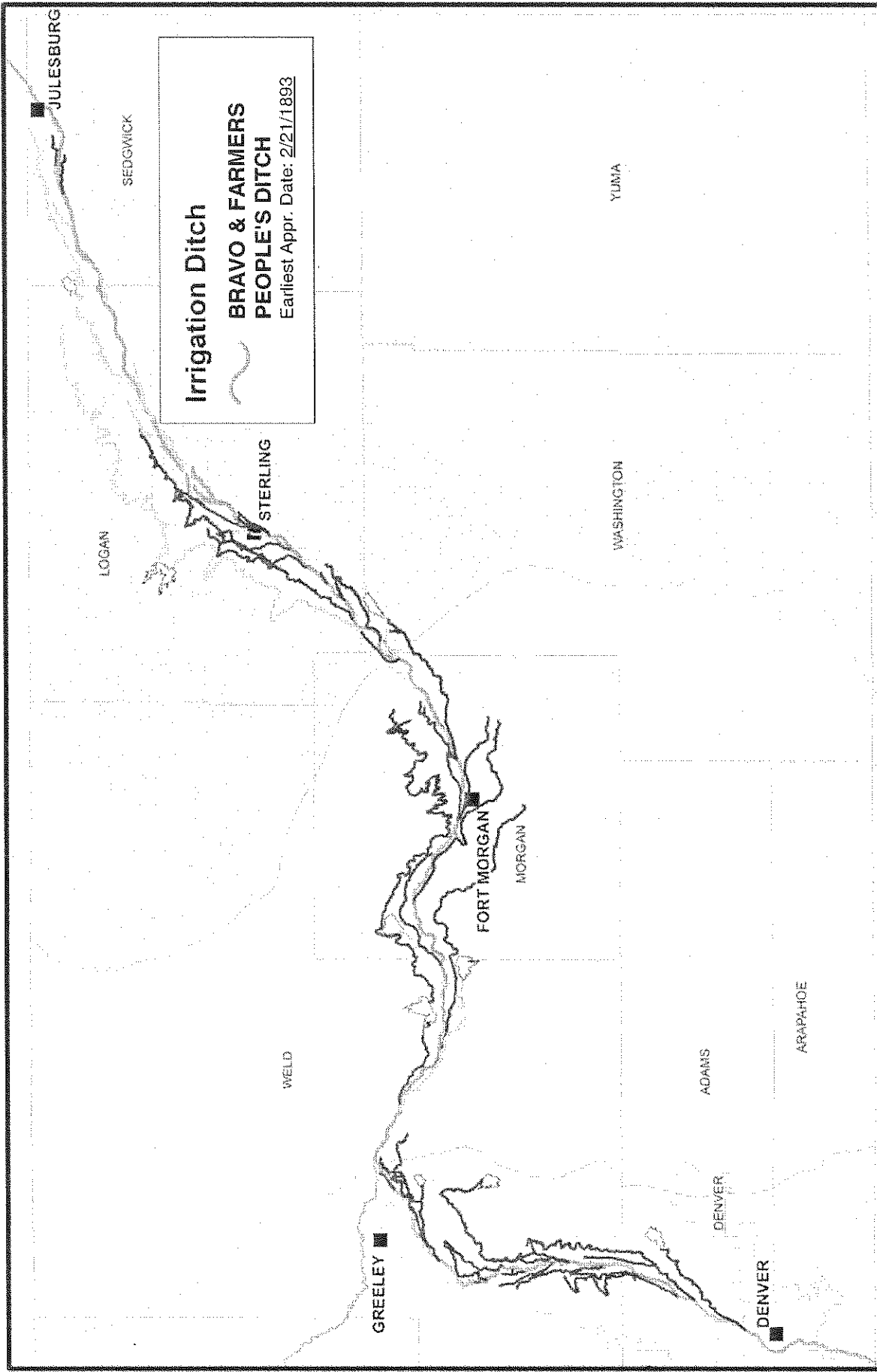




Datum/Projection: NAD83/UTM Zone 13N  
 Data Source: Colorado Division of Water Resources



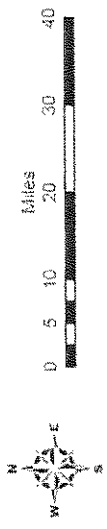

**Irrigation Ditch**  
**SOUTH RESERVOIR DITCH**  
 Earliest Appr. Date: 9/14/1892



**Irrigation Ditch**

**BRAVO & FARMERS  
PEOPLE'S DITCH**

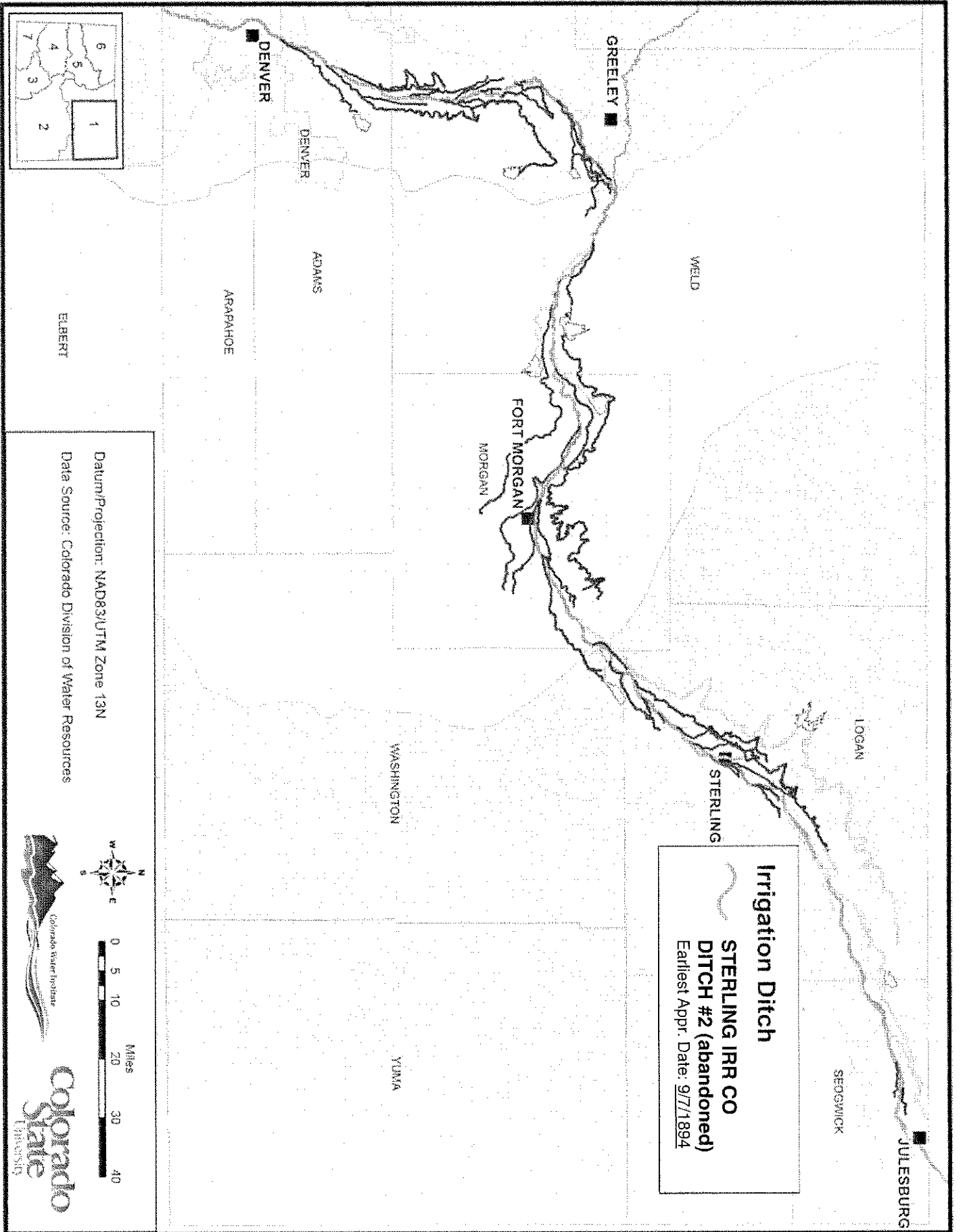
Earliest Appr. Date: 2/21/1893

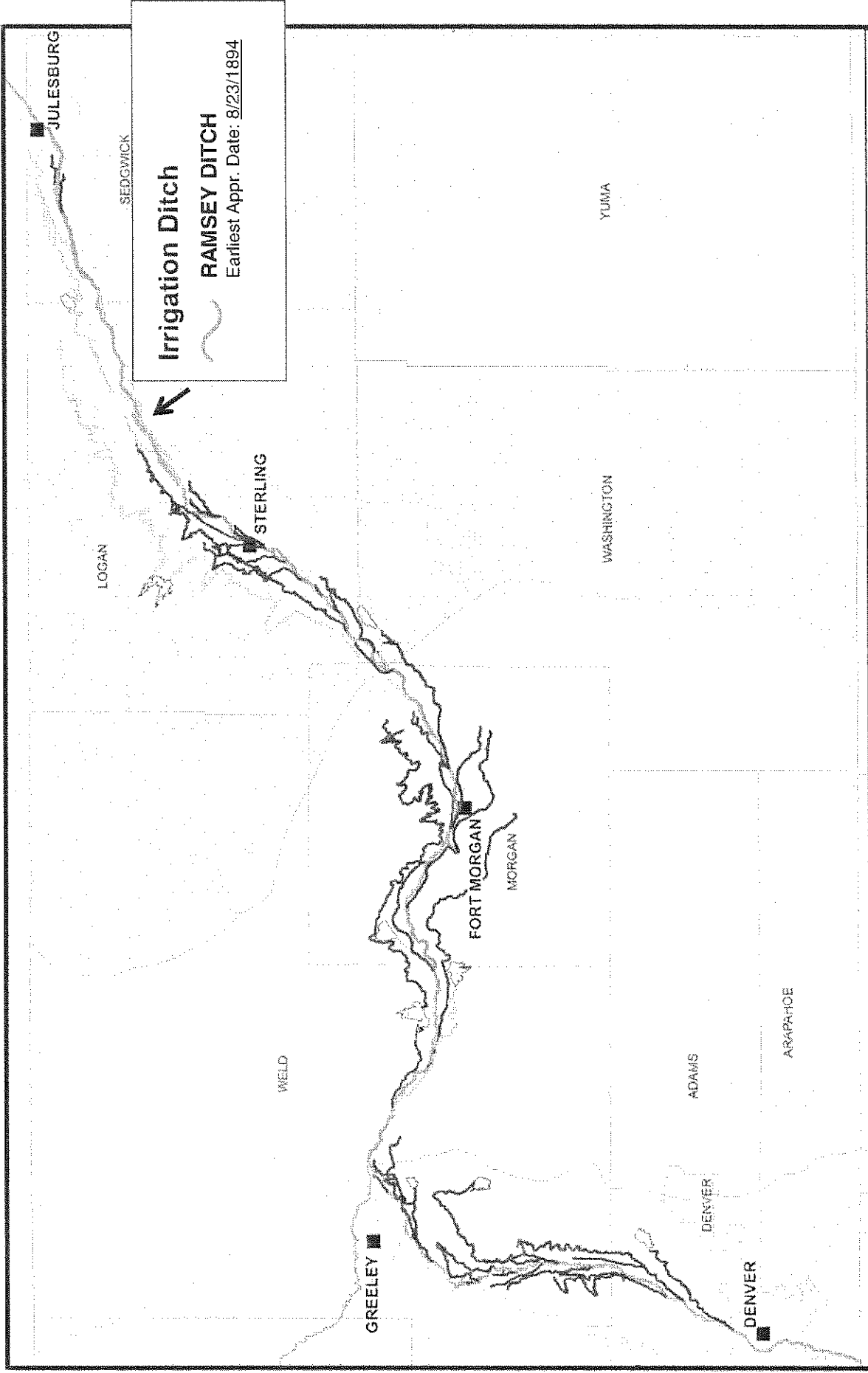


Datum/Projection: NAD83/UTM Zone 13N  
 Data Source: Colorado Division of Water Resources



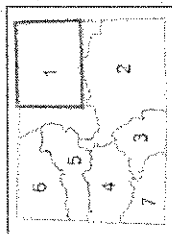
ELBERT





**Irrigation Ditch**

**RAMSEY DITCH**  
 Earliest Appr. Date: 8/23/1894



Datum/Projection: NAD83/UTM Zone 13N



Colorado Water Institute

Data Source: Colorado Division of Water Resources

ELBERT

JULESBURG

SEDGWICK

LOGAN

STERLING

FORT MORGAN

MORGAN

WASHINGTON

YUMA

WELD

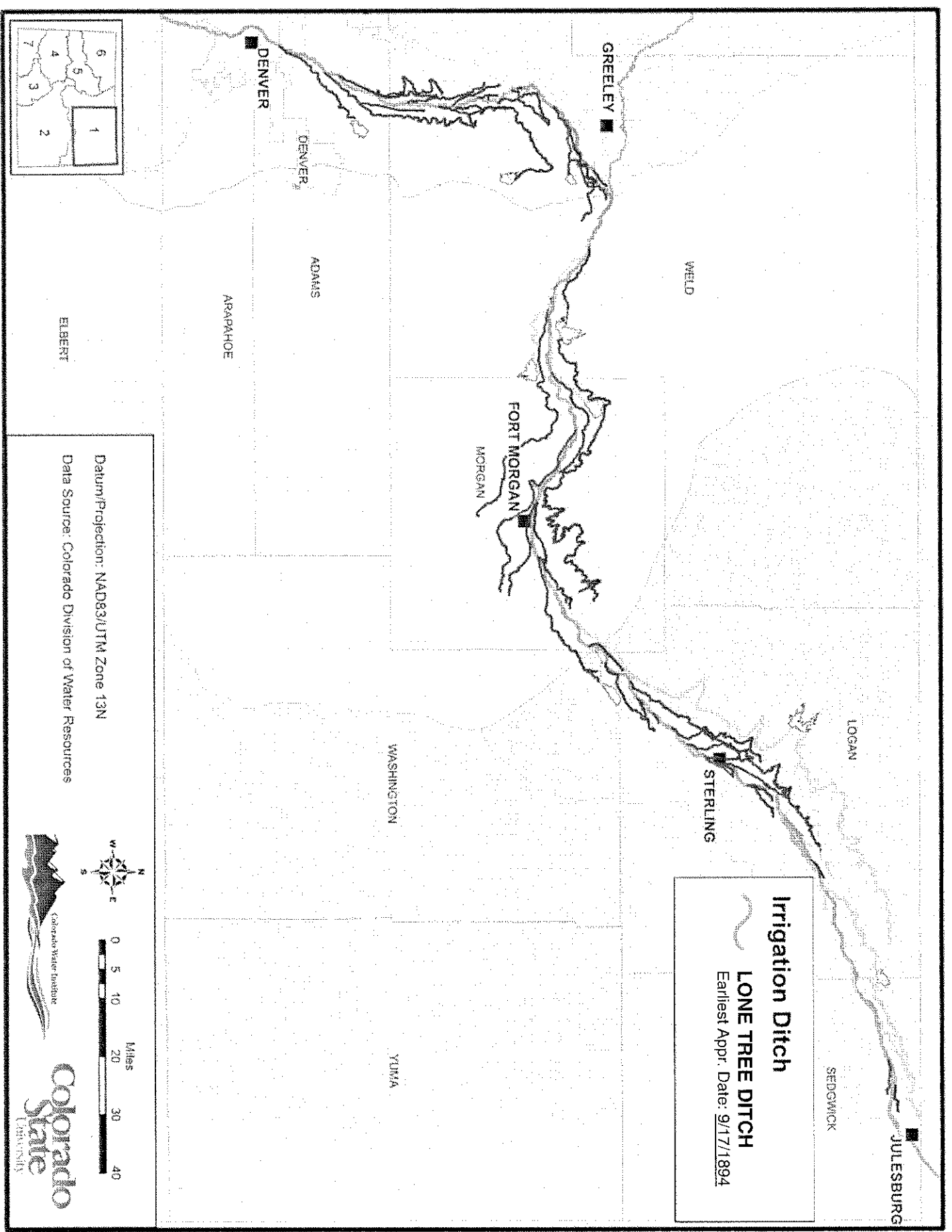
GREELEY

ADAMS

ARAPAHOE

DENVER

DENVER



**Irrigation Ditch**

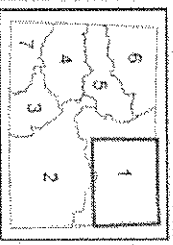
**LONE TREE DITCH**

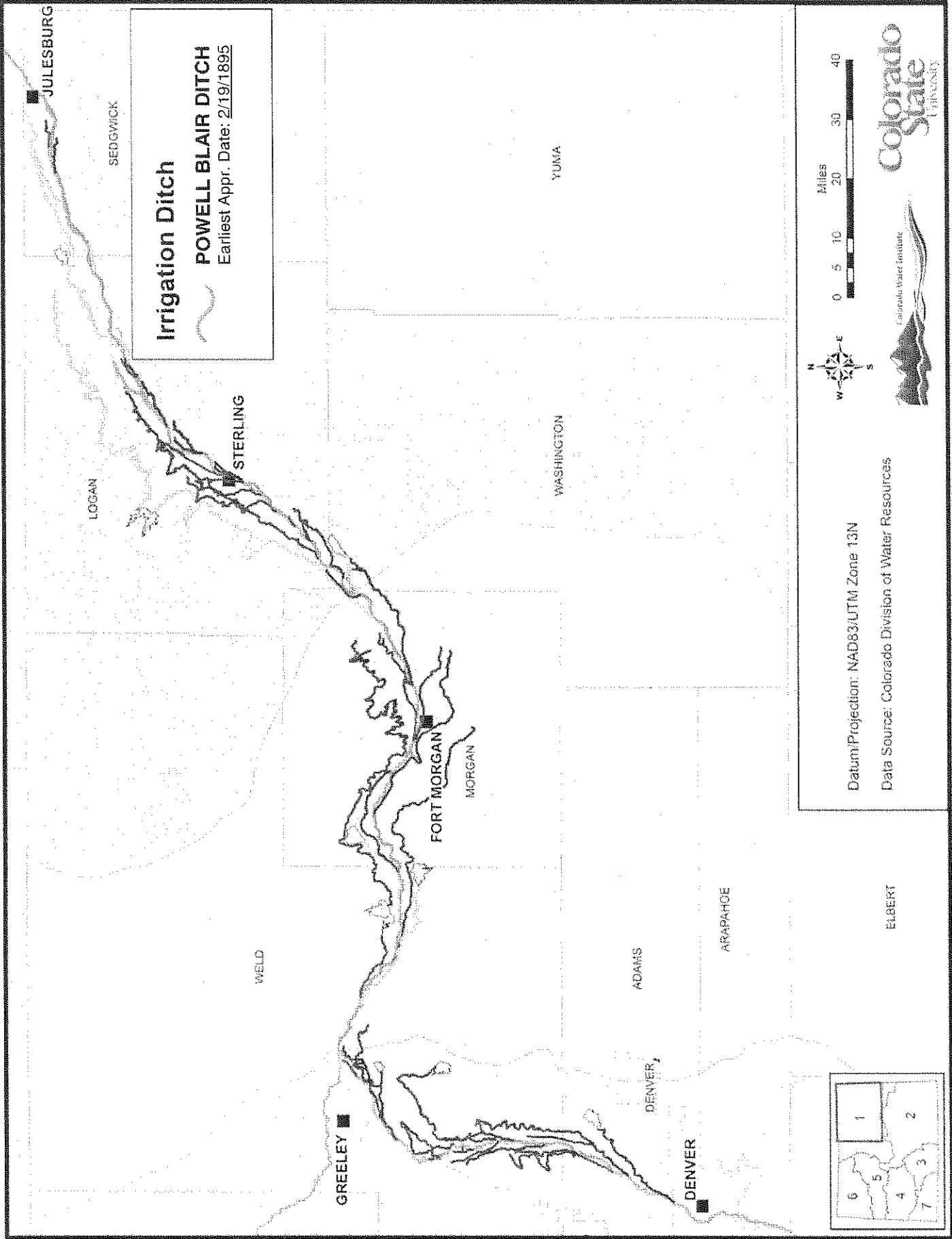
Earliest Appr. Date: 9/17/1894

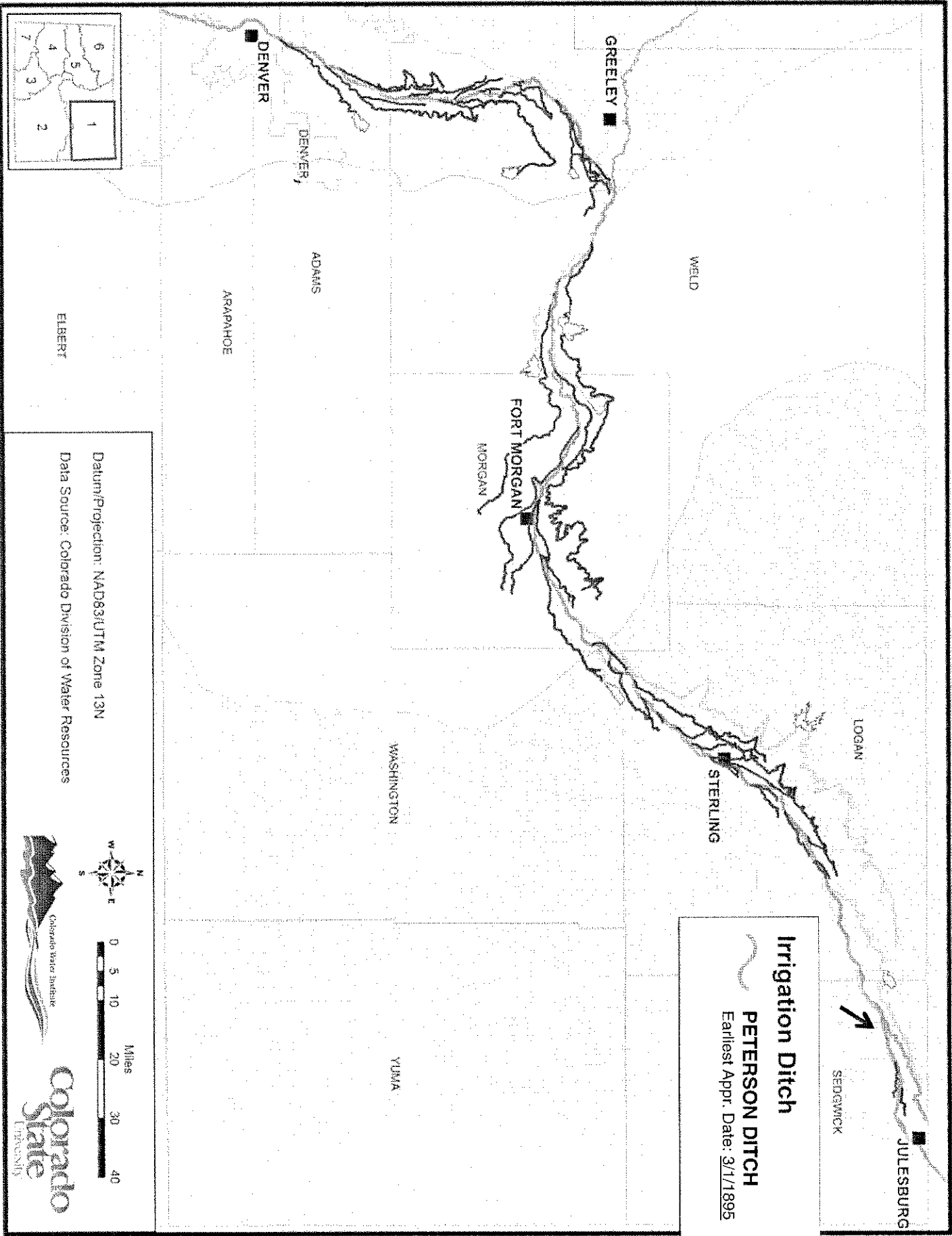
Datum/Projection: NAD83/UTM Zone 13N  
 Data Source: Colorado Division of Water Resources



**Colorado State University**







**Irrigation Ditch**

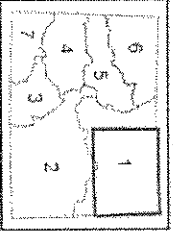
**PETERSON DITCH**

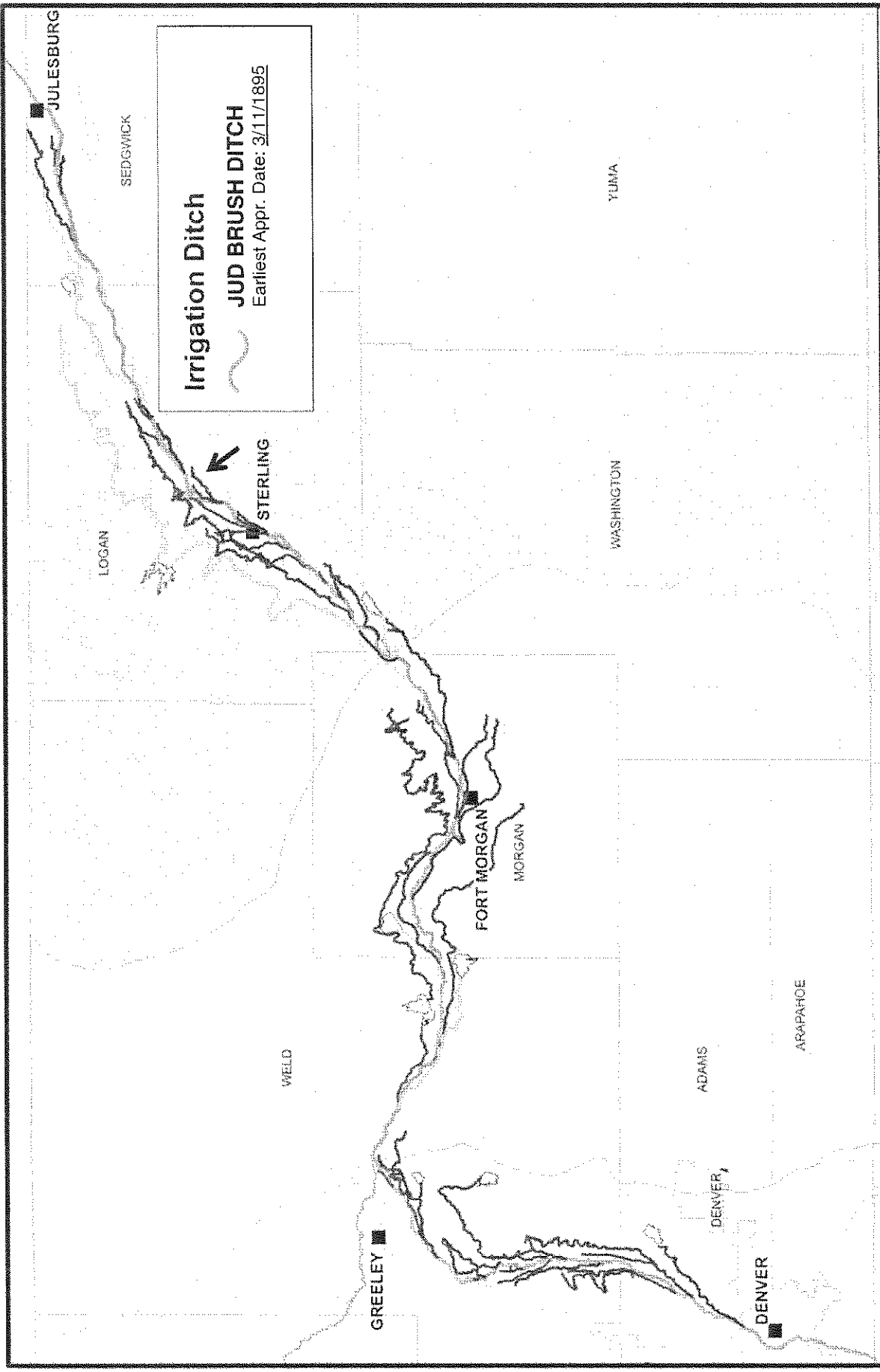
Earliest Apr. Date: 3/1/1895

Datum/Projection: NAD83/UTM Zone 13N  
 Data Source: Colorado Division of Water Resources

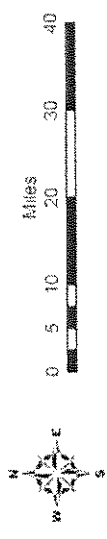


**Colorado State**  
 (Proudly)





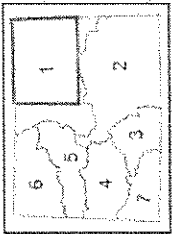
**Irrigation Ditch**  
**JUD BRUSH DITCH**  
 Earliest Appr. Date: 3/11/1895



Colorado  
 State  
 LIBRARY



Datum/Projection: NAD83/UTM Zone 13N  
 Data Source: Colorado Division of Water Resources



ELBERT

ARAPAHOE

ADAMS

DENVER

DENVER

WASHINGTON

YUMA

FORT MORGAN

MORGAN

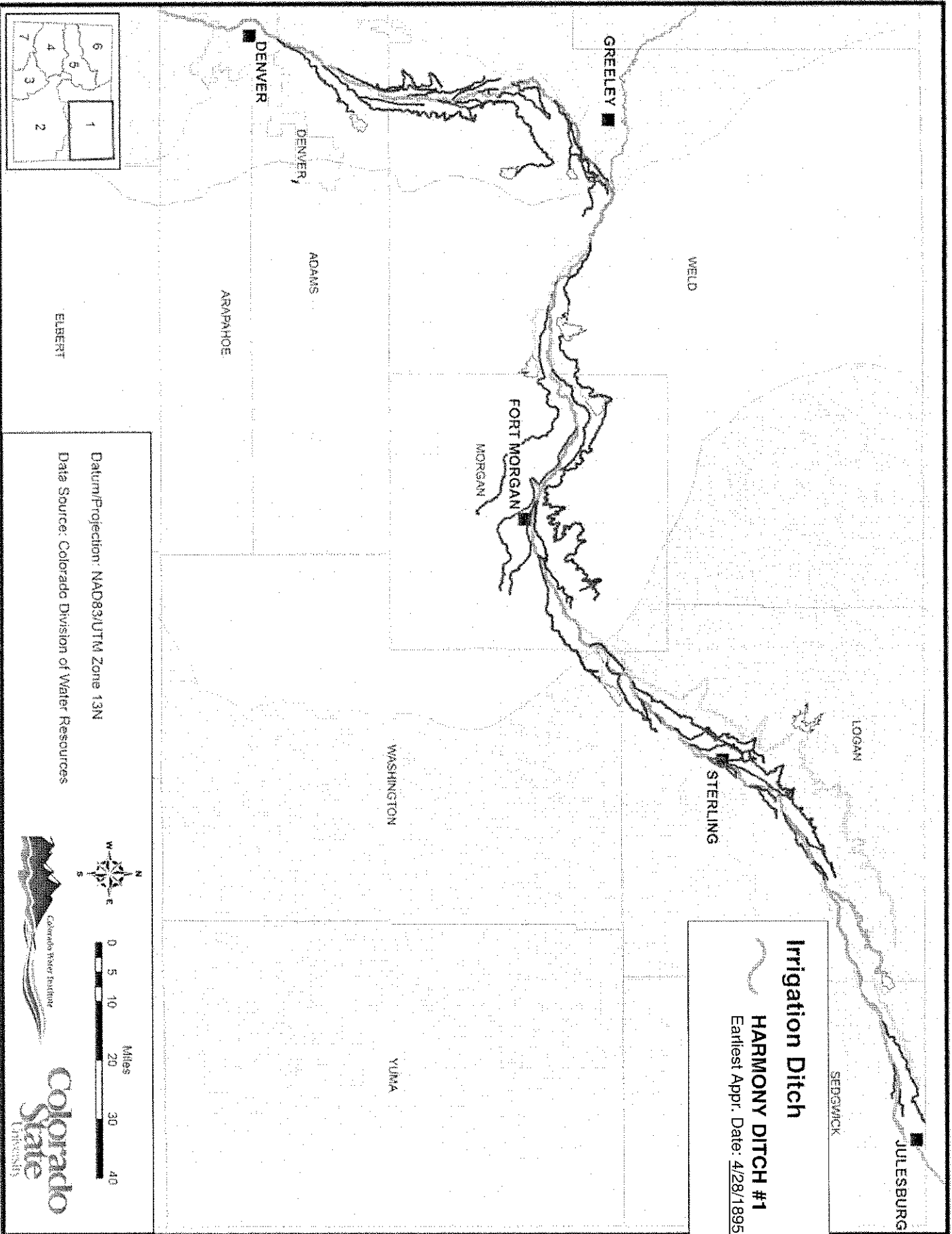
WELD

GREELEY

LOGAN

SEDGWICK

JULESBURG



**Irrigation Ditch**

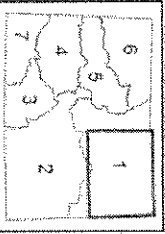
**HARMONY DITCH #1**

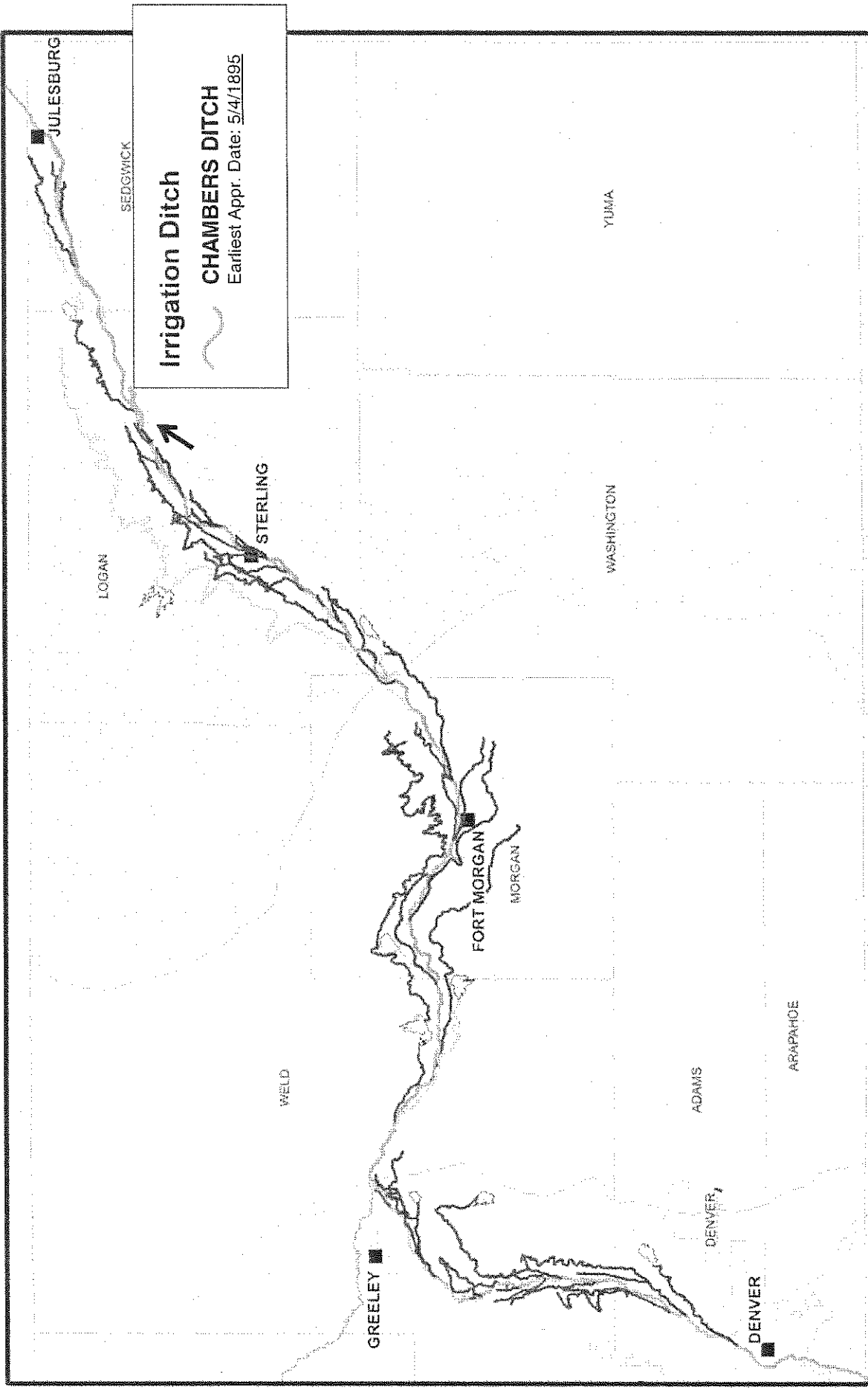
Earliest Appr. Date: 4/28/1895

Datum/Projection: NAD83/UTM Zone 13N  
 Date Source: Colorado Division of Water Resources

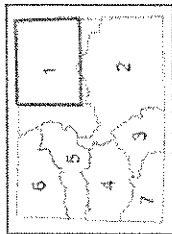


**Colorado State**  
 UNIVERSITY





**Irrigation Ditch**  
**CHAMBERS DITCH**  
 Earliest Appr. Date: 5/4/1895



Datum/Projection: NAD83/UTM Zone 13N  
 Data Source: Colorado Division of Water Resources

ELBERT

JULESBURG

SEDGWICK

LOGAN

STERLING

YUMA

WASHINGTON

WELD

FORT MORGAN

MORGAN

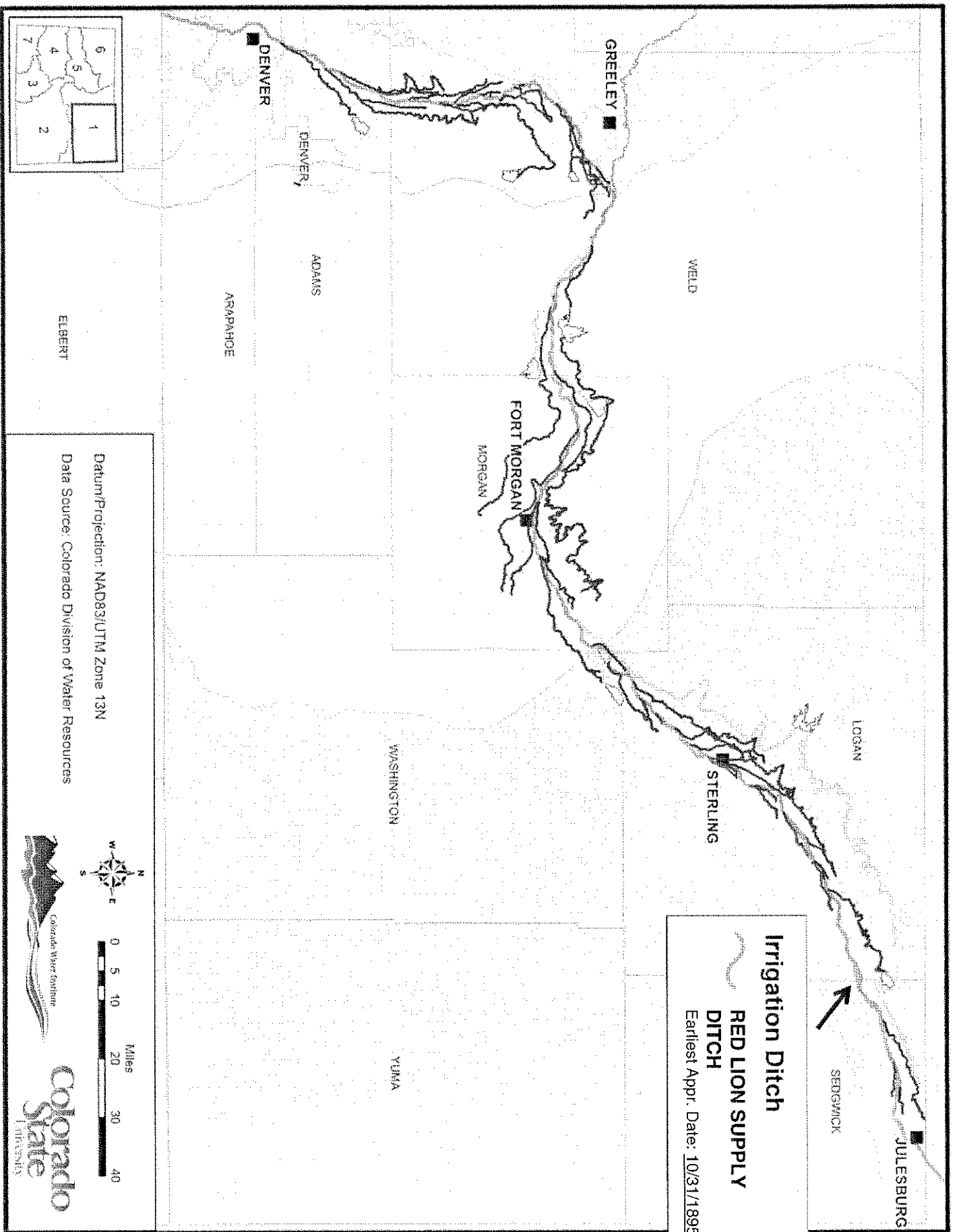
ADAMS

ARAPAHOE

DENVER

DENVER

GREELEY

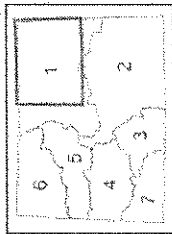
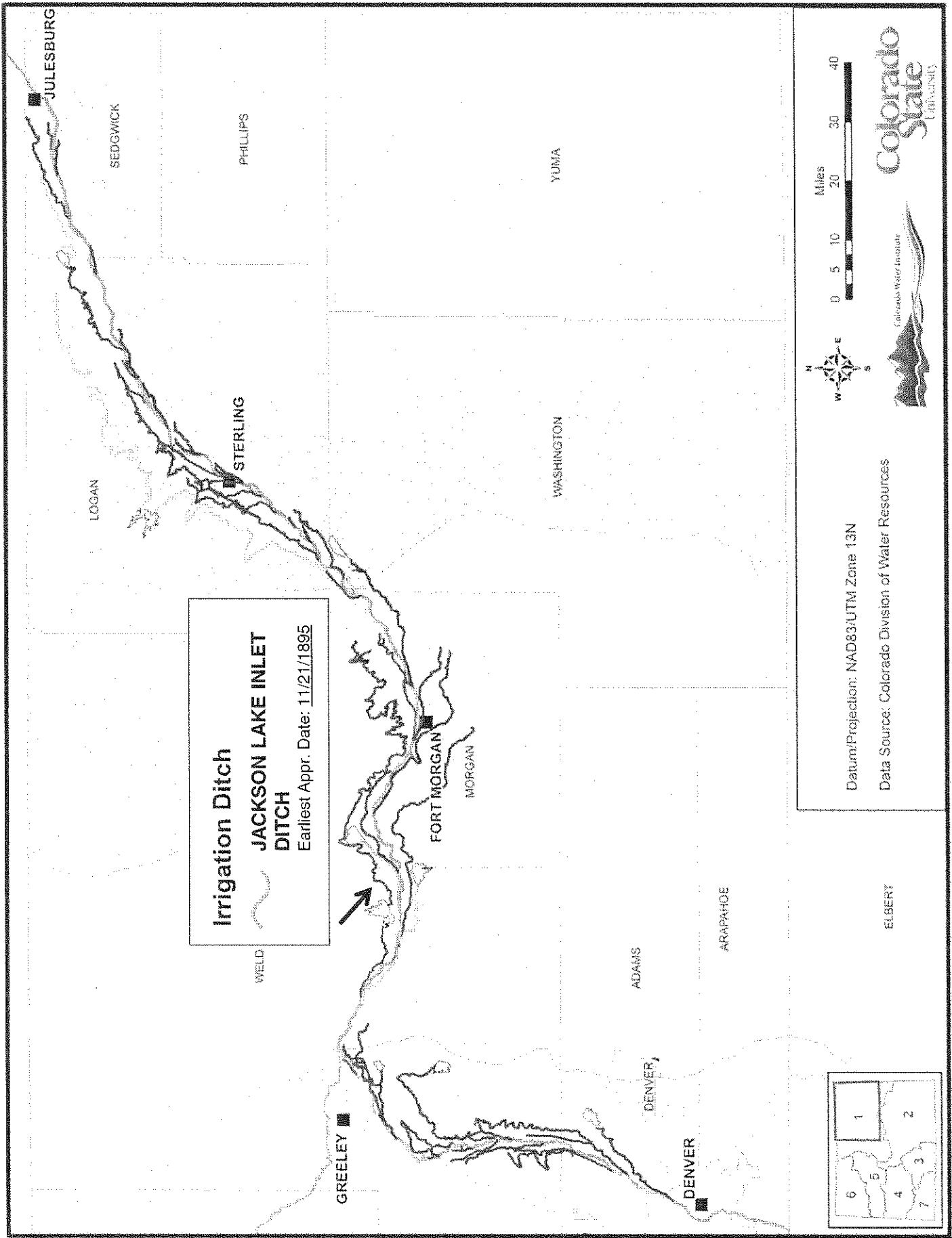


**Irrigation Ditch**  
**RED LION SUPPLY**  
**DITCH**  
 Earliest Appr. Date: 10/31/1895

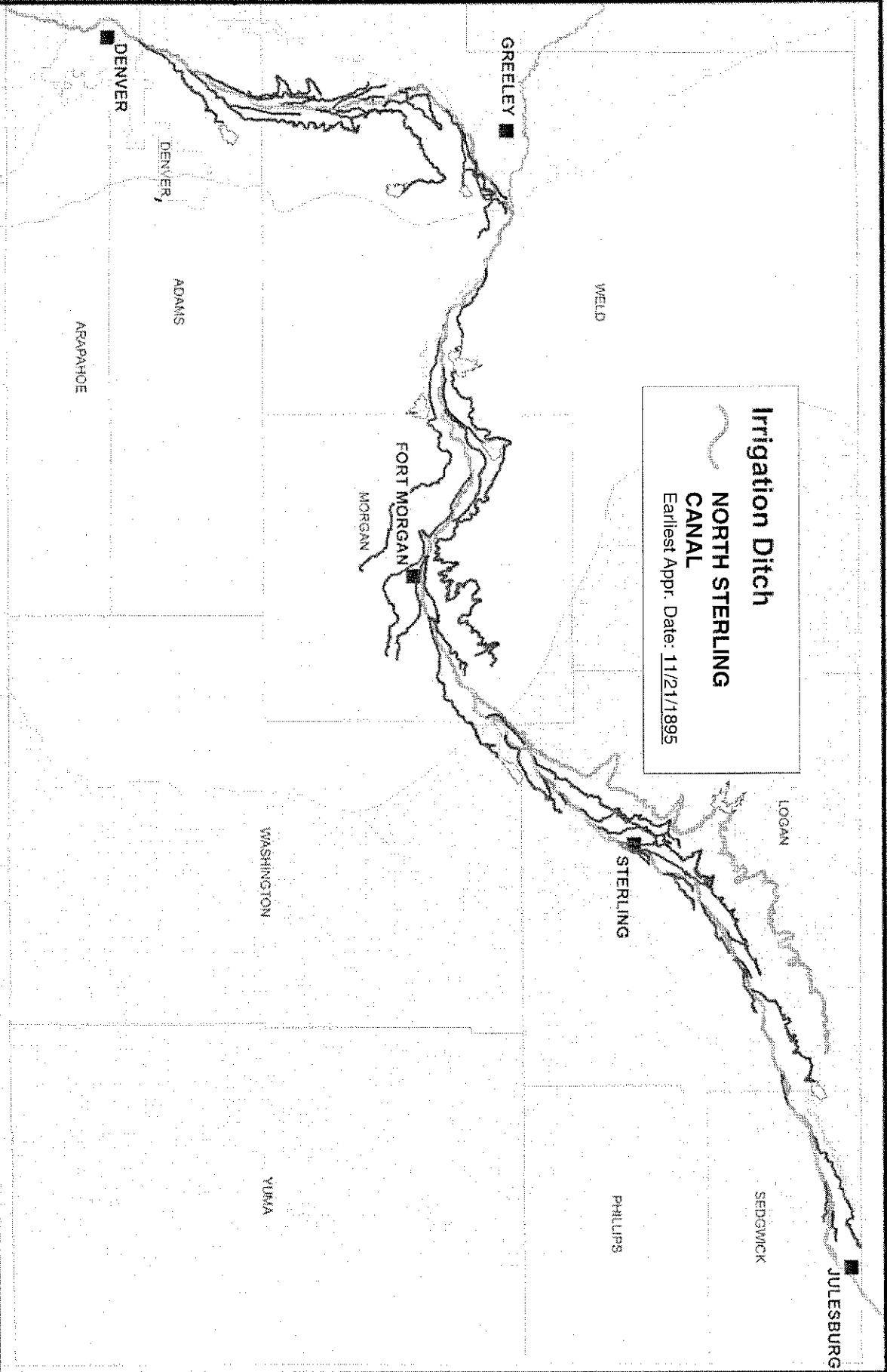
Datum/Projection: NAD83/UTM Zone 13N  
 Data Source: Colorado Division of Water Resources



**Colorado**  
**State**  
 WATER INSTITUTE



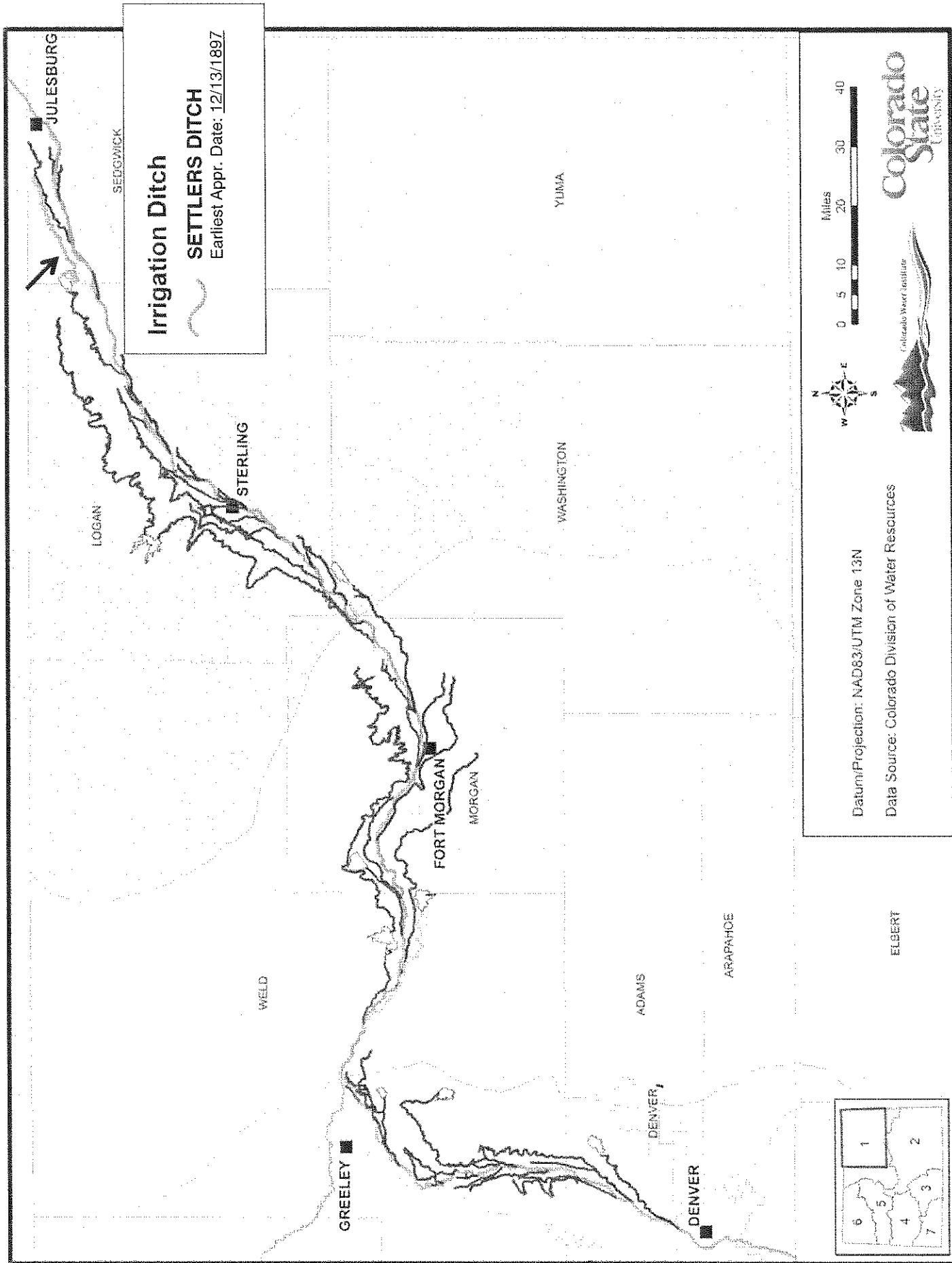
**Irrigation Ditch**  
**NORTH STERLING**  
**CANAL**  
 Earliest Appr. Date: 11/21/1895



Datum/Projection: NAD83/UTM Zone 13N  
 Data Source: Colorado Division of Water Resources



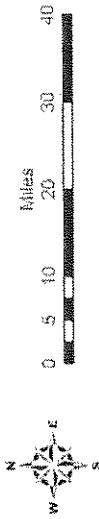
**Colorado**  
**State**  
 IRRIGATION



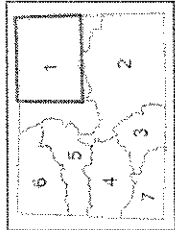
**Irrigation Ditch**

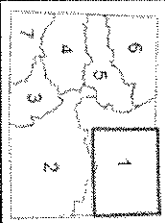
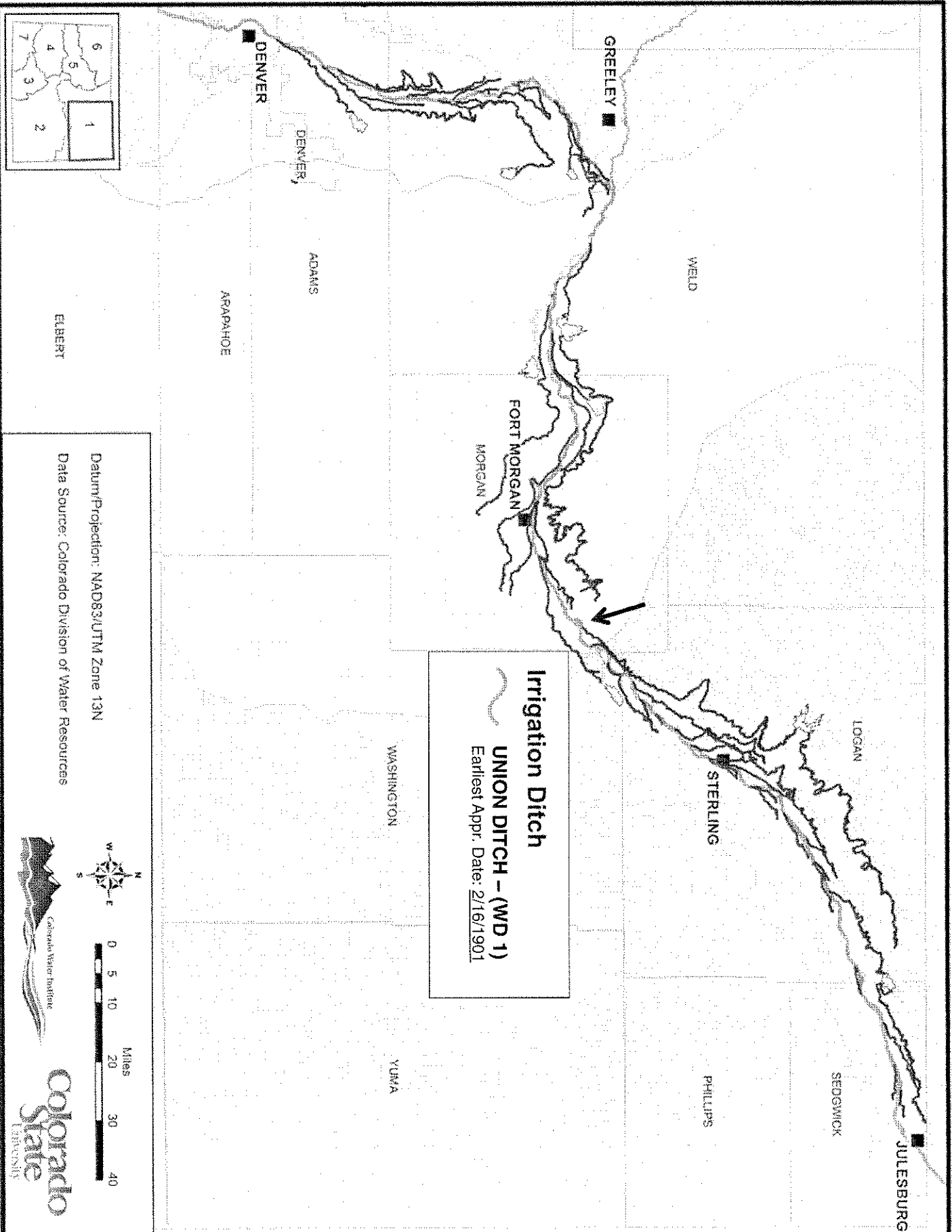
**SETTLERS DITCH**  
Earliest Appr. Date: 12/13/1897

Datum/Projection: NAD83/UTM Zone 13N  
Data Source: Colorado Division of Water Resources



Colorado State University





ELBERT

Datum/Projection: NAD83/UTM Zone 13N  
 Data Source: Colorado Division of Water Resources



Colorado  
 State  
 DIVISION OF WATER RESOURCES

**Irrigation Ditch**  
**UNION DITCH – (WD 1)**  
 Earliest Appr. Date: 2/16/1901

DENVER

DENVER

ADAMS

ARAPAHOE

GREELEY

WELD

FORT MORGAN

MORGAN

STERLING

LOGAN

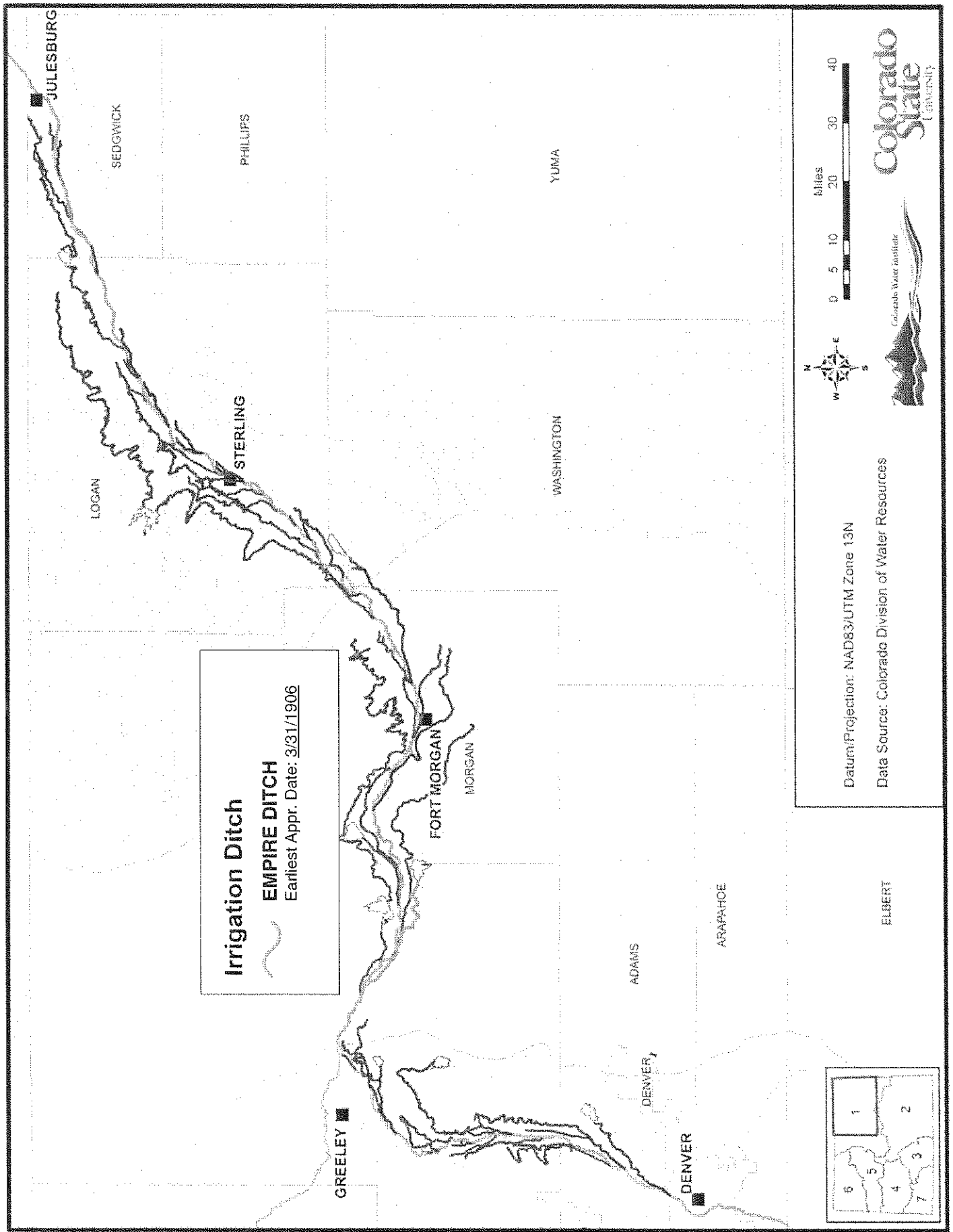
SEDGWICK

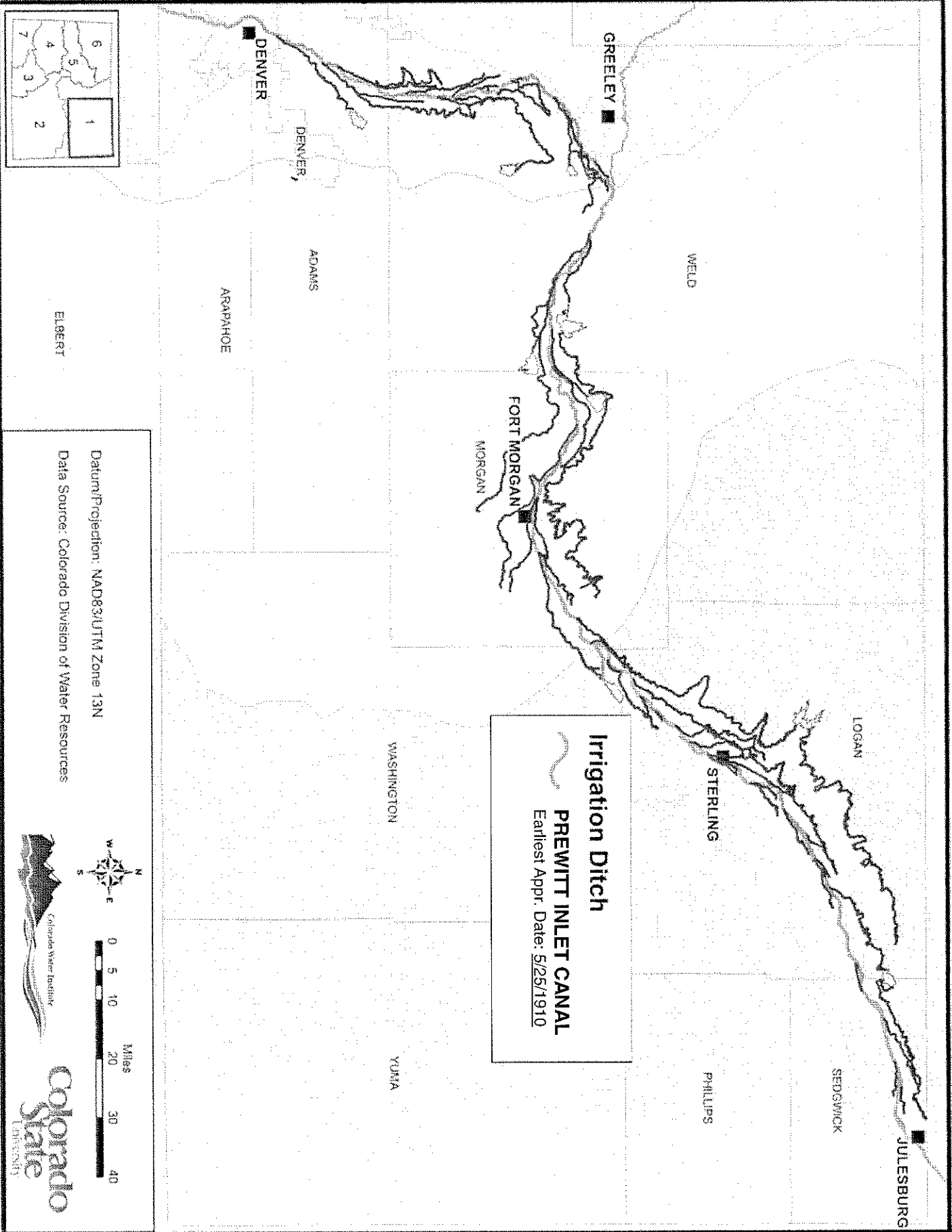
PHILLIPS

WASHINGTON

YUMA

JULESBURG



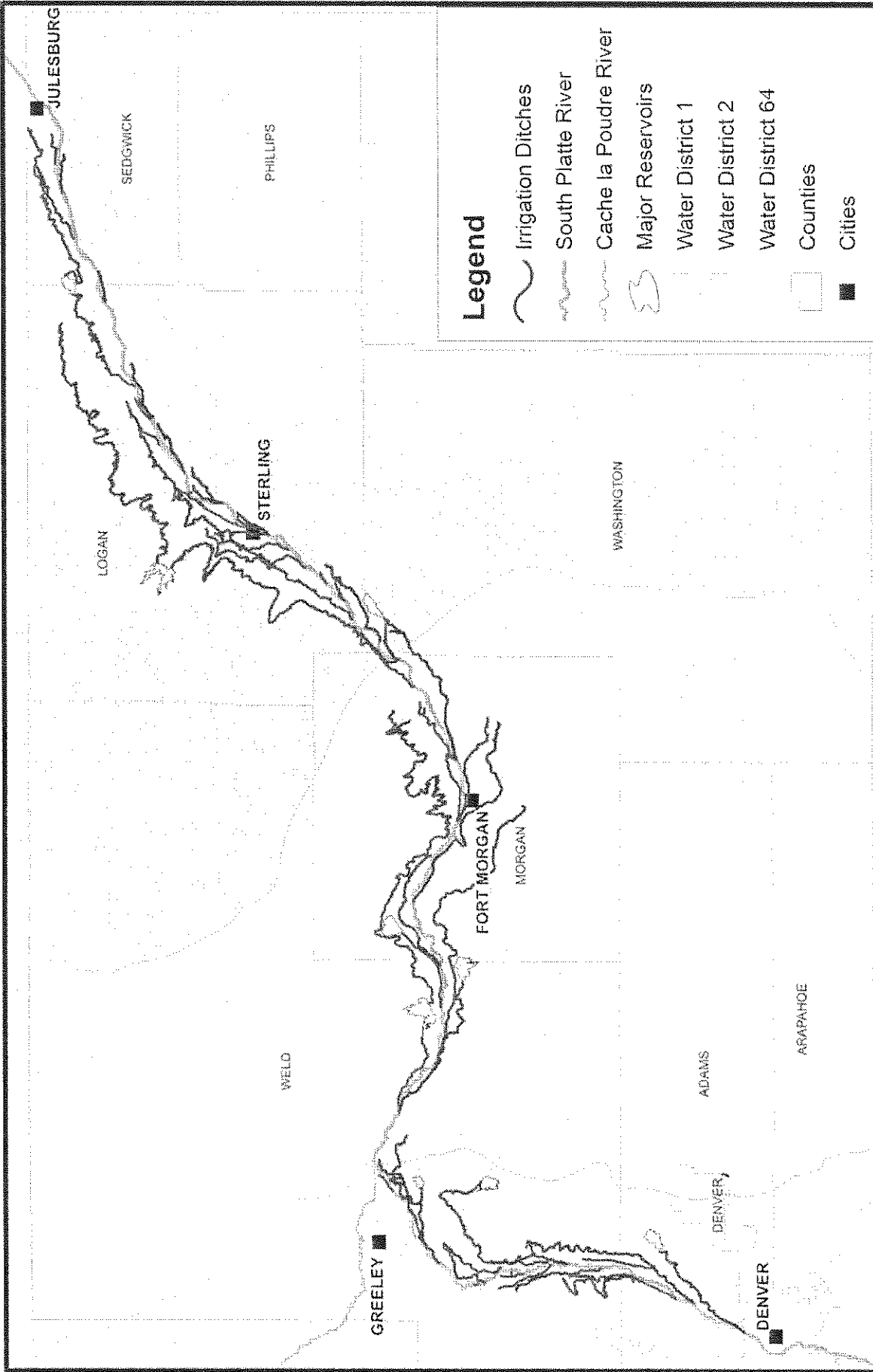


ELBERT

Datum/Projection: NAD83/UTM Zone 13N  
Data Source: Colorado Division of Water Resources

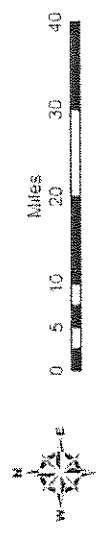


Colorado State UNIVERSITY



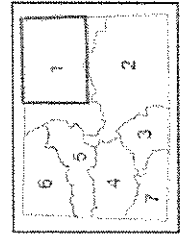
**Legend**

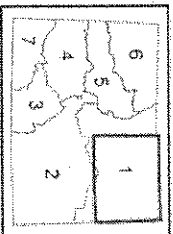
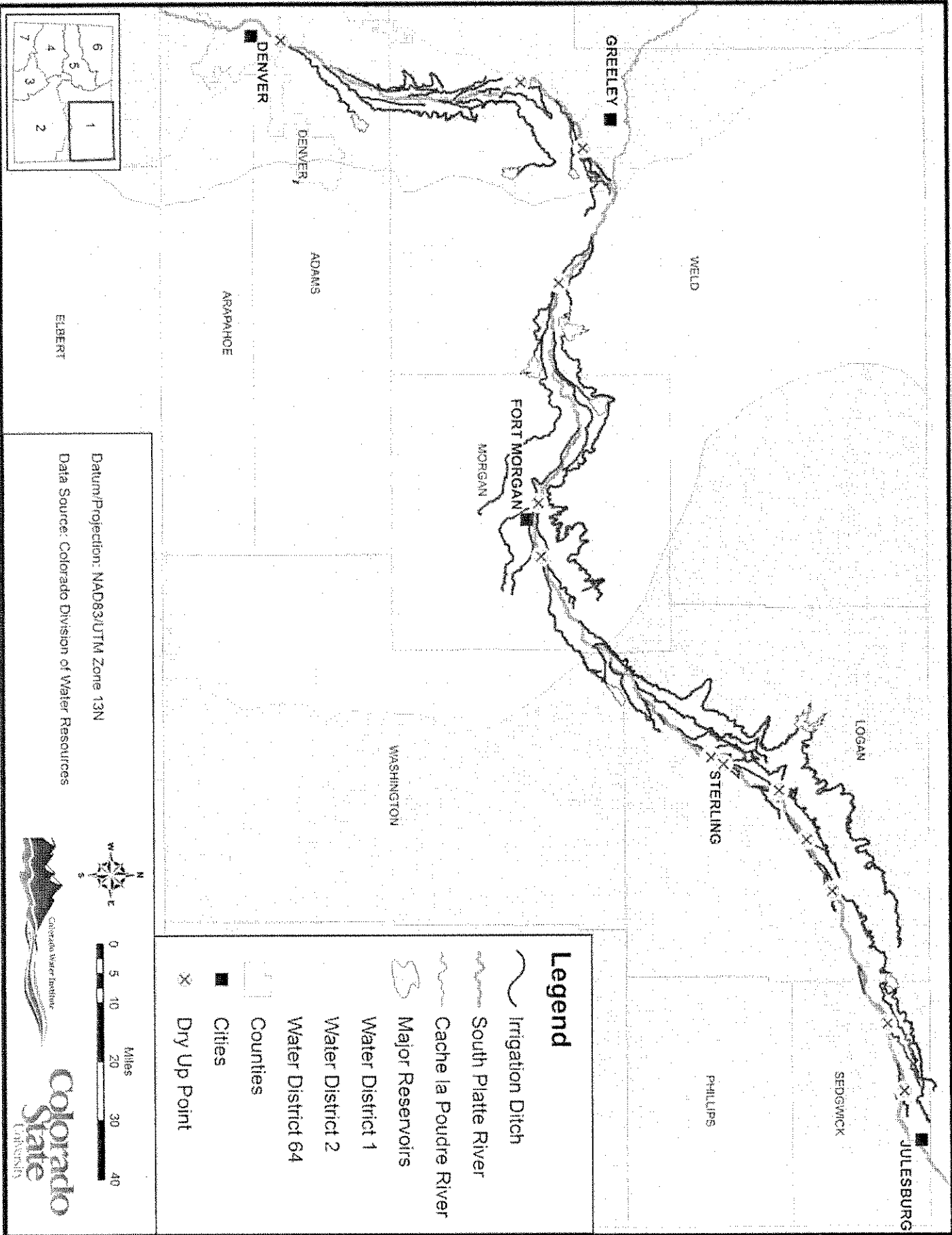
- Irrigation Ditches
- South Platte River
- Cache la Poudre River
- Major Reservoirs
- Water District 1
- Water District 2
- Water District 64
- Counties
- Cities



Datum/Projection: NAD83/UTM Zone 13N  
 Data Source: Colorado Division of Water Resources

ELBERT





ELBERT

Datum/Projection: NAD83/UTM Zone 13N  
 Data Source: Colorado Division of Water Resources



Colorado State University

**Legend**

- Irrigation Ditch
- South Platte River
- Cache la Poudre River
- Major Reservoirs
- Water District 1
- Water District 2
- Water District 64
- Counties
- Cities
- Dry Up Point