

Screenshots from Montrose County's Assessor's Website:



Account Search | Sale Search | Help? | Logout Public

Search Results

Sort Search Results

Account Number: 1

Sort Order


Accounting: 1

Printer friendly view

Query: exact search in OwnerID for montrose county

Showing 155 results on 16 pages

Account#	Summary	Location	Owner Information	Assessment History	Picture
M0000556	3723-094-00-008	MONTROSE COUNTY HOUSING AUTHORITY	124 SW 2ND ST OLATHE81425	MBL HOME TITLE 21E620464 SERIAL: P309489 YEAR: 2002 ...	
P0001968	3767-273-42-004	MONTROSE COUNTY SENIOR CITIZENS TRANSPORTATION INC ALL PORTS TRANSIT	431 S 2ND ST MONTROSE81401		
P0002132	67112	MONTROSE COUNTY RASPBERRY MOUNTAIN TOWER	MONTROSE81401	3. 21 T. 47 R. 13 RASPBERRY MOUNTAIN TOWER	
R0001454	3767-273-36-006	MONTROSE COUNTY HOUSING AUTHORITY	706 S UNCOMPAGHRE AVE, 707 S UNCOMPAGHRE AVE MONTROSE, CO 81401, ...	Subd: MONTROSE TOWN OF Block 71 Lot: 11 AND Lot: 12 ...	
R0001567	3767-273-16-008	MONTROSE COUNTY HOUSING AUTHORITY	638 S NEVADA AVE MONTROSE81401	Subd: MONTROSE TOWN OF Block: 36 Lot: 23 AND Lot: 24 NO	
R0001867	3767-273-02-001	MONTROSE COUNTY HOSPITAL- VACANT- PENDING FUTURE USE	938 S 2ND ST MONTROSE81401	Subd: MONTROSE TOWN OF Block: 10 Lot: 3 AND Lot: 4 S...	
R0001868	3767-273-02-002	MONTROSE COUNTY HOSPITAL- VACANT- PENDING FUTURE USE	932 S 2ND ST MONTROSE81401	Subd: MONTROSE TOWN OF Block: 10 Lot: 5 AND Lot: 6 S...	
R0001869	3767-273-02-003	MONTROSE COUNTY HOSPITAL- VACANT- PENDING	918 S 2ND ST MONTROSE81401	Subd: MONTROSE TOWN OF Block: 10 Lot: 7 THRU Lot: 8 S...	



Account Search | Sale Search | Help? | Logout Public

Account Information

Account: R0014179

Account Summary

Remarks

Owner Information

Sale History

Assessment History

Tax History

Estimate Taxes

Verify E-mail

Show GIS Map

Photo(s) / Sketch(s)

Account Detail

Commercial Land

Commercial

Commercial Xtab

Permits

1907-443

R14179-2018

2009-011Z

Transfers

802083

808971

808970

700378

802395

802921

802995

802921

External Links

Link To Treasurer Web

Link To Residential Comparable Sales


Account Summary

Account: R0014179

Page 38 of 155 Results Next >

Location	Owner Information	Assessment History
Tax Area Id - 001140	Owner Name MONTROSE COUNTY	Actual (2019) \$849,640
Parcel Number 3767-213-03-910	Owner Address 161 S TOWNSEND AVE MONTROSE, CO 81401-3955	Assessed \$246,390
Site Address 161 S TOWNSEND RD		Exempt (\$246,390)
City MONTROSE		Total Taxable \$0
Legal Summary Subd: R D EXEMPTION Tract: 3 & 8. 21 T. 49 R. 8		Tax Area: 001140 Mill Levy: 68.427
Business Name AIRPORT #3A & 3B - 16,000 SQFT AIRCRAFT HANGAR		Type Actual Assessed Acres SQFT Units
Map Number 13-327		Improvements \$762,350 \$221,080 0.000 16000.000 0.000
		Land \$87,290 \$25,310 0.000 43647.000 0.000

Transfers			
Reception Number	Book Page	Sale Date	Sale Price
802923		12/20/2017	\$1,120,000
808971		12/03/2009	
808970		12/03/2008	
700378		03/20/2003	\$209,273
802395		08/18/2002	
802921		08/11/2002	


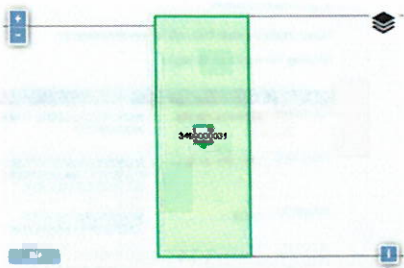
Tax History		Taxes	
Tax Year	Taxes	Photo	Sketch
2019	\$0.00		
2018	\$0.00		

Screenshots from El Paso County's GIS Website:

El Paso County COLORADO County Home Assessor Home E-Darp El Paso County ASSESSOR

Results of el paso county All [Search] [Filter]

340000031
19775 HIGHWAY 94 Total Market Value **\$0**

Overview Land Details Buildings Details My Community Compare Deeds Sketch Septic Zoning More -

OVERVIEW

Owner:	EL PASO COUNTY
Mailing Address:	290 S CASCADE AVE STE 150 COLORADO SPRINGS CO, 80903
Location:	19775 HIGHWAY 94
Tax Status:	Tax Commish Assessed


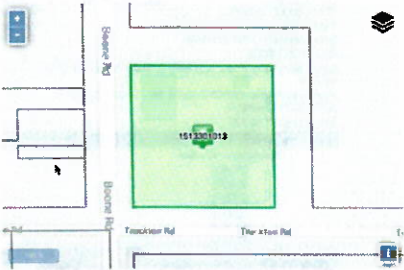
MARKET & ASSESSMENT DETAILS

	Market Value	Assessed Value
Land	\$0	\$0
Improvement	\$0	\$0
Total	\$0	\$0

El Paso County COLORADO County Home Assessor Home E-Darp El Paso County ASSESSOR

Results of el paso county All [Search] [Filter]

1513201013
34830 TRUCKTON RD Total Market Value **\$169,488**

Overview Land Details Buildings Details Sales History My Community Compare Deeds Sketch Septic Zoning More -

OVERVIEW

Owner:	EL PASO COUNTY
Mailing Address:	290 S CASCADE AVE STE 150 COLORADO SPRINGS CO, 80903
Location:	34830 TRUCKTON RD
Tax Status:	Exempt

MARKET & ASSESSMENT DETAILS

	Market Value	Assessed Value
Land	\$8,973	\$0
Improvement	\$160,515	\$0
Total	\$169,488	\$0

Screenshots from ChaffeeCounty's GIS Website:

qPublic.net Chaffee County, CO

Layers | **Results** | Map | Search | Sales Search | Sales List | Sales Result | Home

Parcel Results

Show Property Photos

Parcel Number #	ParcelID #	Owner *	Property Address #	Legal Description #
R280704300724	280704300224	B C CONSTRUCTION OF CHAFFEE COUNTY INC	206 TWO RIVERS RD	LOT 26 TWO RIVERS SUBDIVISION PHASE 1 PLAT 438660 S&L&70 REC 445443 455051
R280704300721	280704300221	BOYS AND GIRLS CLUB OF CHAFFEE COUNTY	709 PALMER ST	LOTS 50 11 12 & WLY 3 FT LOT 9 BLK 27 ROXBORO THIRD ADD SALIDA REC 454223
R280720200023	280720200023	CHAFFEE COUNTY OF		PUBLIC ROAD DEDICATION PRIMATE SUBDIVISION EXEMPTION PLAT 444612 SUB423
R289912000630	289912000630	CHAFFEE COUNTY	1523 FT LUNA PLACER MC 56 FT MORGAN PLACER MC	PT MORGAN PLACER 56 PT LUNA PLACER 1523 LYING E OF HWY 8490 P291
R300318000812	300318000812	CHAFFEE COUNTY	3055 SILVER CROWN MC 3/4	3/4 INT SILVER CROWN NO 2055 RED MT RD 8237 P430
R300326300712	300704300712	CHAFFEE COUNTY	16733 MR COLUMBIA MS MC	3/16 INT 30031802 00 813 3/16 INT 30031802 01 813 COLUMBIA MS, 16733B MINERAL RIGHTS ONLY
R300728000713	300728000713	CHAFFEE COUNTY		JUPITER NO 7236 MINERAL RIGHTS ONLY
R311221300073	31572300073	CHAFFEE COUNTY		ROADWAY IN TROUT CREEK MEADOWS SUB FILING 1 B553 P26
R315925300074	315925300074	CHAFFEE COUNTY		ROADWAY IN TROUT CREEK MEADOWS SUB FILING 2 B553 P26

100 Results

Columns

Map

Information

Chaffee County, CO
104 Crestone Avenue
P.O. Box 699
Salida, CO 81201

Chaffee County Assessor
Brenda J. Mandy
719-539-4016

Announcements

[How to use the qPublic.net site - view Demo Videos](#)

[Search across multiple counties with Guidelines!](#)

qPublic.net Chaffee County, CO

Layers | **Report** | Map | Search | Results | Sales Search | Sales List | Sales Result | Home

Summary

Parcel Number: 327108460328
Account Number: R227108460328
Property Address: 112 LINDBERGH AVE, BUENA VISTA, CO
Brief Tax Description: PTL0Y5 S THRU S0 BLK 60 BUENA VISTA REC 305475
Class: Exempt
Subdivision: SW Buena Vista
Neighborhood: 2100
Tax District: District 03
Millage Rate: 59.201
Acres: 0.5

Owner

Chaffee County
Po Box 699
Salida, CO 81201-0699

Buildings

Occupancy	Office Building	Roof Type	Cable
Built As	Office Building	Roof Cover	Composition Shingle
Square Feet	5051	Foundation	24 Concrete
Year Built	1976	Total # of Rooms	10
Adjusted Year Built	1989	Bed Rooms	0
HWAC	Forced Air	Baths	0
Building Condition	Average	Total Basement Area	0
Building Quality	Average	Exterior Wall Value	Masonry Common Brick \$437,228
Interior Stories	1		

Type: Description Units or Square Footage

Add On: C CANOPY WOOD AVE Z 57

Add On: C ASPHALT GOOD Z 19100

Land

Columns

Information

Chaffee County, CO
104 Crestone Avenue
P.O. Box 699
Salida, CO 81201

Chaffee County Assessor
Brenda J. Mandy
719-539-4016

Announcements

[How to use the qPublic.net site - view Demo Videos](#)

[Search across multiple counties with Guidelines!](#)